


PLAT OF SURVEY BY SCHMIT

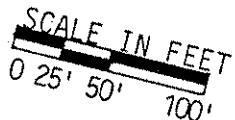
- A -



BEARINGS REFERENCED TO MLY
LINE LOT 2 DEER LAKE SUB.
ASSUMED PLAT BEARING

N
OF S59°32'00\"/>

- Existing 3/4" Square Iron Pipe
- Existing 1" Iron Pipe
- Existing 2" Iron Pipe
- Set 1 1/4"x24" Iron Pipe weighing 2.27 Lbs./Lin. Ft.



EXISTING BLACK TOP

ROAD BY DEED AND PLAT
DESCRIPTION

DEER LAKE SUBDIVISION

DEER LAKE

CERTIFIED SURVEY MAP

VOLUME _____ **PAGE** _____ **MAP** _____


I, David L. Osterbrink, Registered Land Surveyor, hereby certify that I have surveyed and mapped at the direction of Roger Selmer, owner, that part of the Northwest $\frac{1}{4}$ of the Northeast $\frac{1}{4}$ of Section 2, Township 35 North, Range 6 East, Town of Bradley, Lincoln County, Wisconsin, described as follows: Commencing at a 2 inch Iron Pipe being the Northwesterly corner of Lot 2 of Deer Lake Subdivision; thence S59°32'00"W along the South right-of-way of Selmar Road, 276.30 feet; thence N17°00'00"W, 112.04 feet to the North right-of-way of Selmar Road and the point of beginning; thence S72°25'10"W along said right-of-way, 100.00 feet; thence S75°26'20"W along said right-of-way, 200.00 feet; thence N17°00'00"W, 435.70 feet; thence N75°02'17"E, 100.00 feet; thence N75°50'22"E, 100.00 feet; thence N72°25'10"E, 100.00 feet; thence S17°00'00"E, 435.70 feet to the point of beginning.

Subject to easements and roadways of record.

That such map is a correct representation of all exterior boundaries of the land surveyed. That I have fully complied with the provisions of Section 236.34 of the Wisconsin Statutes. That this survey is correct to the best of my knowledge and belief.

NOTE: Selmar Road is also spelled Selmer Road on some documents. The local landowners are Selmer, but most maps call for Selmar Road.

Prepared By:
Northwoods Surveying
623 Jefferson Street
Wausau, WI 54403
715-845-1249


David L. Osterbrink RLS No. S-2014
Survey completed October 10, 1994

Page 2 of 2



NOTE: This survey was never recorded, (as of 12-29-94) it is given to Property Description Department for information regarding the location of Selmar Road

S354B