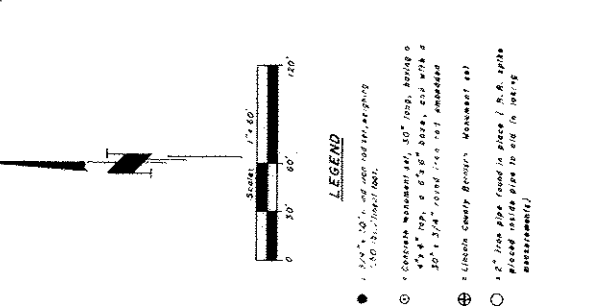
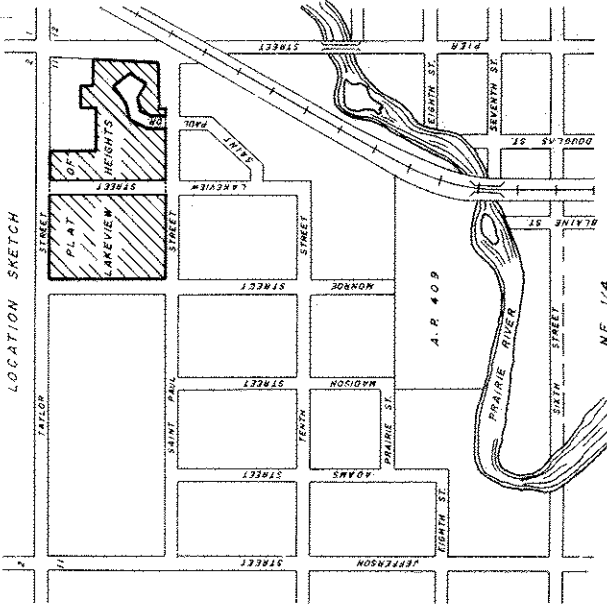
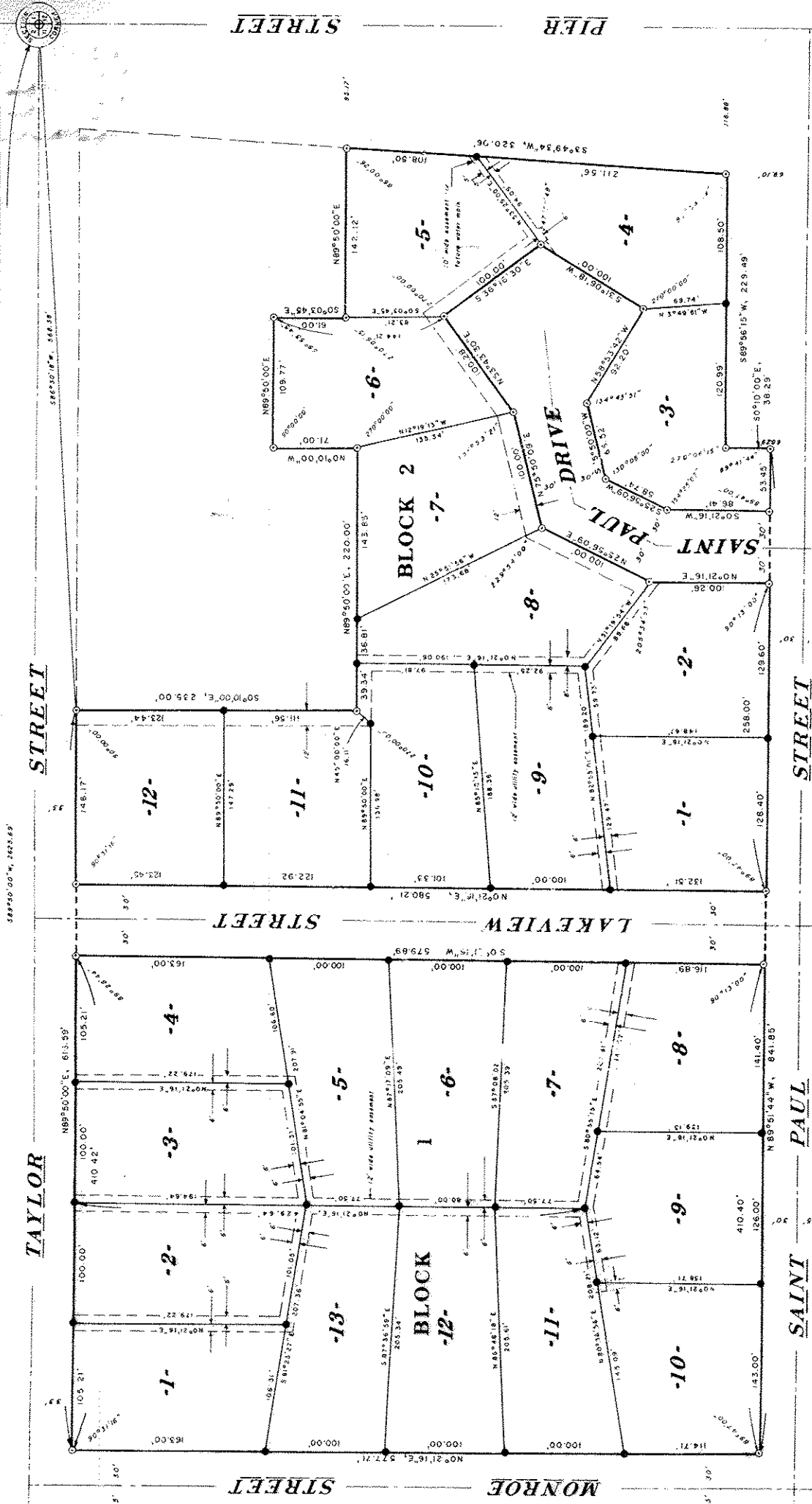



152



LAKEVIEW HEIGHTS
 Part of
ASSESSOR'S PLAT No. 410 & 411
 And all of
ASSESSOR'S PLAT No. 412
 Being part of the
NE 1/4 of the NE 1/4
SECTION II, T31N, R6E
 City of Merrill
 Lincoln County, Wisconsin

Fisher, Inman, Foltz & Associates, Inc.



Sherah D. Schwab
 Registered Land Surveyor S-1205
 Dated at Merrill, Wisconsin
 This 14th day of July, 1977

There are no objections to this plat with respect to Sects. 23A, 15, 23A, 16, 23A, 20 and 23A, 21 (1) and (2), Statute.
 Certified this 14th day of August, 1977.
Thomas A. Jansky
 Director,
 Community Development
 Department of Local Affairs & Development

LAKELVIEW HEIGHTS

Part of
ASSESSOR'S PLAT No. 410 & 411

And all of
ASSESSOR'S PLAT No. 412

Being part of the
NE 1/4 of the NE 1/4
SECTION 11, T31N, R6E

City of Merrill
Lincoln County, Wisconsin

Fisher, Imman, Foltz & Associates, Inc.

SUBDIVISION'S CERTIFICATE
I, Sheridan L. Schwark, registered land surveyor No. S-1205, hereby certify: That in full compliance with the provisions of Chapter 236 of the Wisconsin Statutes and the subdivision regulations of the City of Merrill, and under the direction of Leroy Krugler, I have surveyed, divided and mapped Lakelview Heights, that such plat correctly represents all exterior boundaries and the subdivision of the land surveyed; and that this land is located in the NE 1/4 of the NE 1/4 of section 11, T31N, R6E, City of Merrill, Lincoln County, Wisconsin, being a parcel of land located in part of Assessor's Plat No. 410 and 411, and all of Assessor's Plat No. 412, being part of the NE 1/4 of the NE 1/4 of section 11, T31N, R6E, City of Merrill, Lincoln County, Wisconsin, more particularly described as follows:
Commencing at the section corner common to sections 1, 2, 11 and 12, marked by a Lincoln County Berlin monument, and witnessed by four 3/4" x 3/4" iron rods bearing N60°W, 56.46 feet; N60°E, 91.47 feet; S78°E, 73.72 feet; and S52°W, 57.05 feet; thence S86°30'18"W, 568.38 feet to the place of beginning; marked by a 4" x 4" x 3/8" concrete monument, and located on the southerly right of way line of Taylor Street.
thence S01°10'00"E, 335.00 feet; thence N89°50'00"W, 220.00 feet; thence N01°00'00"E, 71.00 feet; thence N89°50'00"W, 109.77 feet; thence S0°03'45"E, 61.00 feet; thence N89°50'00"E, 142.12 feet to a point on the westerly right of way line of Pier Street; thence S34°19'34"W, 320.06 feet along said westerly right of way line to a point on the northerly right of way line of Saint Paul Street; thence along said northerly right of way line S89°56'13"W, 229.49 feet, S01°00'00"E, 36.29 feet, and N89°51'44"W, 841.85 feet to a point on the southerly right of way line of Monroe Street; thence N02°21'16"E, 577.71 feet along said southerly right of way line to the beginning.
thence S01°10'00"E, 335.00 feet; thence N89°50'00"W, 220.00 feet; thence N01°00'00"E, 71.00 feet; thence N89°50'00"W, 109.77 feet; thence S0°03'45"E, 61.00 feet; thence N89°50'00"E, 142.12 feet to a point on the westerly right of way line of Pier Street; thence along said northerly right of way line S89°56'13"W, 229.49 feet, S01°00'00"E, 36.29 feet, and N89°51'44"W, 841.85 feet to a point on the southerly right of way line of Monroe Street; thence N02°21'16"E, 577.71 feet along said southerly right of way line to the beginning.



Dated at Merrill, Wisconsin
this 1st day of July, 1977.
Sheridan L. Schwark, Reg. Land Surveyor S-1205

There are no objections to this plat with respect to Sec. 236.15, 236.16, 236.20 and 236.21 (1) and (2), Statutes.
Completed this 1st day of July, 1977.
Director, Community Development
Department of Local Affairs & Development

OWNER'S CERTIFICATE OF DEDICATION

As owners, we hereby certify that we caused the land described on this plat to be surveyed, divided and dedicated as represented on the plat. We also certify that this plat is required by s. 236.10 on s. 236.11 to be submitted to the following for approval or objection:
Director, Community Development, Department of Local Affairs and Development, City of Merrill.

Witness the hand and seal of said owners this _____ day of _____, 1977.

In the presence of:

Leroy Krugler

Fred Krugler, a/k/a Fred R. Krugler, Jr.

STATE OF WISCONSIN)

Personally came before me this _____ day of _____, 1977, the above named Leroy Krugler and Fred Krugler, a/k/a Fred R. Krugler, Jr., and acknowledged the same.

Notary Public, _____, Wisconsin

COUNTY CLERK'S CERTIFICATE

Lincoln County, Wisconsin
I, _____, being the duly elected, qualified and acting treasurer of the county of Lincoln, do hereby certify that the records in my office show no unrecorded tax sales and no unpaid taxes or special assessments as of _____ affecting the lands included in the plat of Lakelview Heights.

County Treasurer

COMMON COUNCIL ASSOCIATION

Resolved, that the plat of Lakelview Heights, in the City of Merrill, Leroy Krugler and Fred Krugler, a/k/a Fred R. Krugler, Jr., owners, is hereby approved by the Common Council.

Date

Signed

I hereby certify that the foregoing is a copy of a resolution adopted by the common council of the City of Merrill.

City Clerk

Sheldon D. Schwark
Registered Land Surveyor S-1205
Dated at Merrill, Wisconsin
this 1st day of July, 1977

Lincoln County, Wisconsin
I, _____, being the duly elected, qualified and acting treasurer of the City of Merrill, do hereby certify that in accordance with the records in my office, there are no unpaid taxes or unpaid special assessments as of _____ on any of the land included in the plat of Lakelview Heights.

Date

Signed

City Treasurer

Personally came before me this _____ day of _____, 1977, _____, President, and _____, Secretary, of the above named corporation, to me known to be the persons who executed the foregoing instrument, and to me known to be resident and secretary of said corporation, and acknowledged that they executed the foregoing instrument as such officers as the deed of said corporation, by its authority.

STATE OF WISCONSIN)

Notary Public, _____, Wisconsin

COUNTERSIGNED:

In the presence of:

M & I Citizens American Bank

Secretary

Personally came before me this _____ day of _____, 1977, _____, President, and _____, Secretary, of the above named corporation, to me known to be the persons who executed the foregoing instrument, and acknowledged that they executed the foregoing instrument as such officers as the deed of said corporation, by its authority.

STATE OF WISCONSIN)

Notary Public, _____, Wisconsin

My commission _____, Wisconsin

CITY CLERK'S CERTIFICATE

Lincoln County, Wisconsin
I, _____, being the duly elected, qualified and acting treasurer of the City of Merrill, do hereby certify that in accordance with the records in my office, there are no unpaid taxes or unpaid special assessments as of _____ on any of the land included in the plat of Lakelview Heights.

Date

Signed

City Treasurer

16
17