


PL. 33+33±

STA. 33+33±

REVISION DATE	PROJECT I. D.	SHEET NUMBER
5-3-74	9413-1-21	4.3
FEDERAL PROJECT DESIGNATION		
Plat of Right of Way Required U. S. H. 51 - State Street C. T. H. 'Q'		
Lincoln County	SCALE	DATE
	0 100 200 Ft.	MARCH 4, 1974

CURVE 1
 P. I. 46+19.50
 N 479,788.51
 E 2,075,536.76
 I. 268° 40' 38"
 Δ 88° 40' 38"
 D. 3° 00'
 T. 1866.27'
 L. 2955.91'
 E. 760.44'
 R. 1909.86'



NE-NE
 WILBERT W. VOELZ
 V. 185 P. 421
 33.1 AC. REMAINING

SE-SE
 HERMAN H. SCHULT
 V. 183 P. 33
 213.0 AC. REMAINING

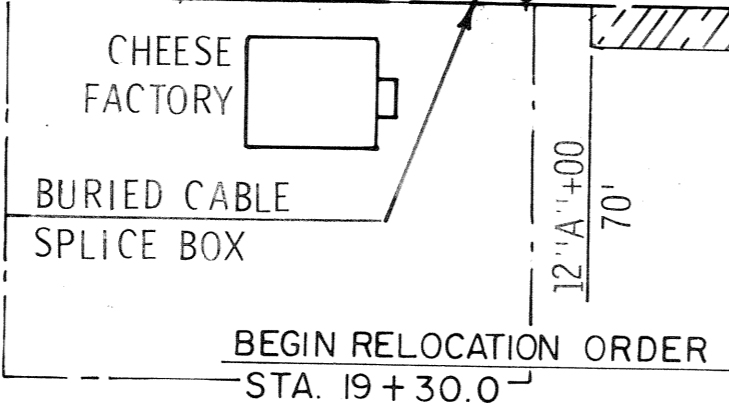
SLOPE INTERCEPTS

P. C. 27+53.23

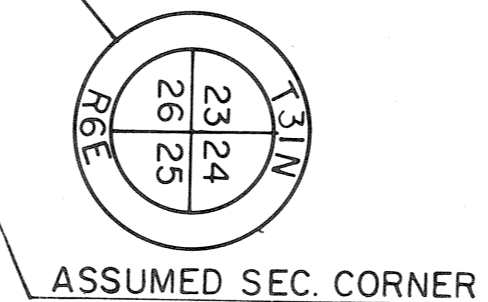
STA. 20+00 C. T. H. 'Q'
 STA. 15'A'+00 U. S. H. 51

CONC. R/W POST

N 0° 39' 55" E
 20'A'
 EXISTING U. S. H. 51



SW-SW
 ERNA SCHNEIDER
 V. 233 P. 70
 74.8 AC. REMAINING



NOTE:
 BEARINGS SHOWN ON THIS PLAT
 ARE THE GRID BEARINGS OF EACH
 TANGENT TO THE NEAREST MINUTE

SCOTT

NW-NW

SW-SW