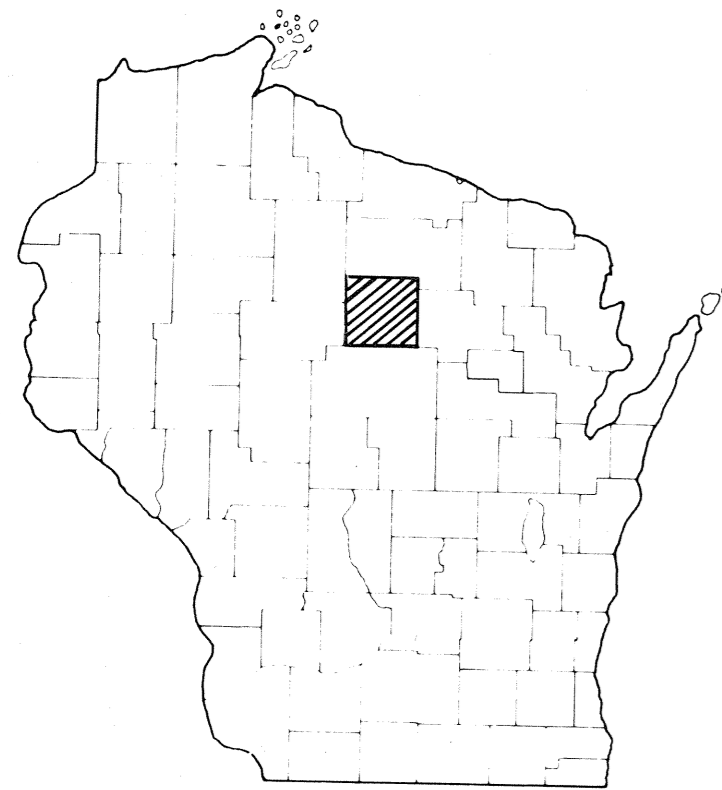


Index of Sheets

Sheet No.	Title
Sheet No. 4.0	Schedule of Lands & Interests Required
Sheet No. 4.1	Layout Showing Property Boundaries & Acreages
Sheet No. 4.2	Plan & Parcel Sheets
Sheet No. 4.3 - 4.6	




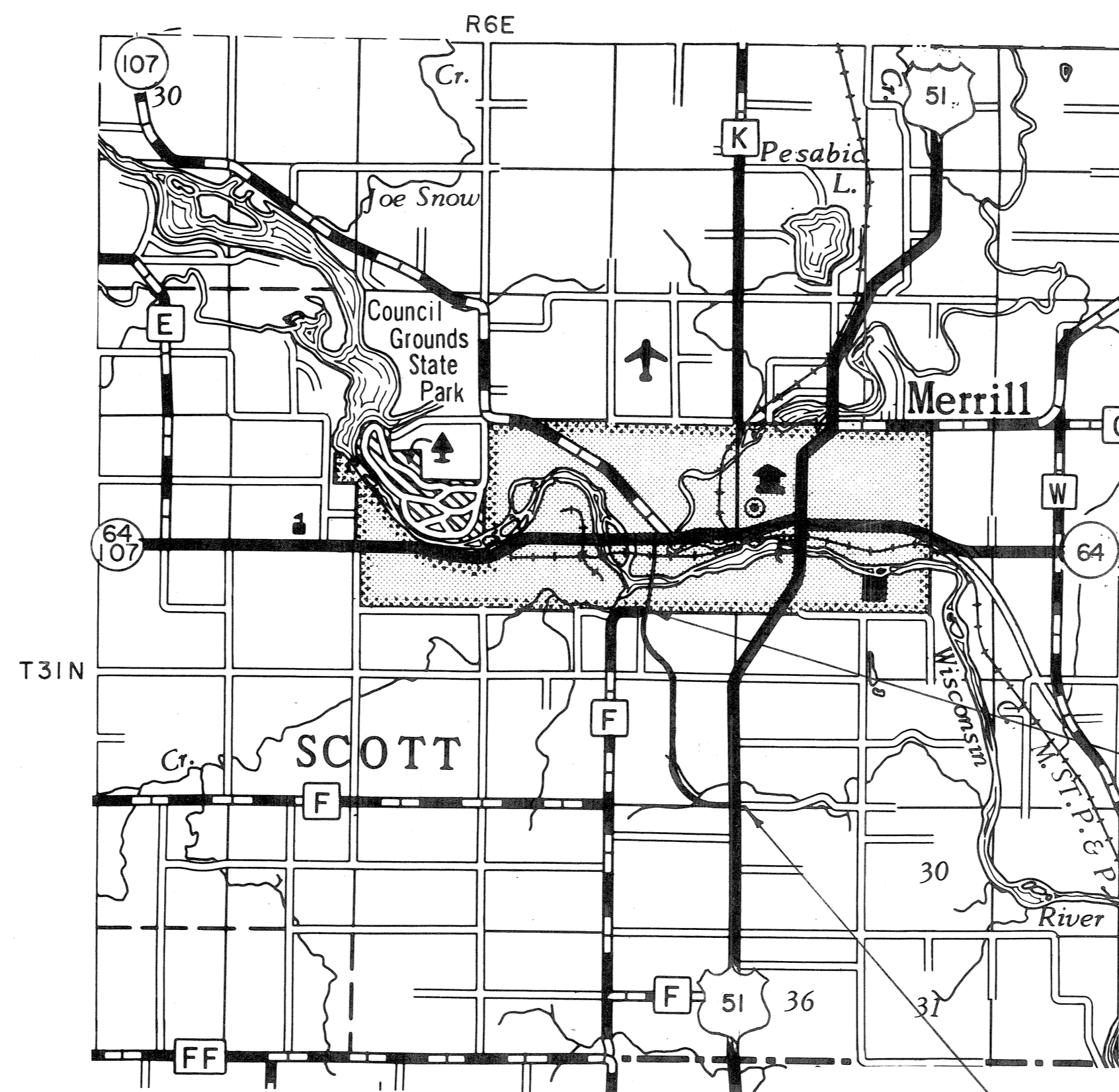
STATE OF WISCONSIN  
**DEPARTMENT OF TRANSPORTATION**  
**DIVISION OF HIGHWAYS**

PLAT OF RIGHT OF WAY REQUIRED FOR

U.S.H. 51 - MERRILL  
 C.T.H. "Q"  
 LINCOLN COUNTY

PROJECT IDENTIFICATION NUMBER
9413 - 1 - 21

Sheet Number	Total Sheets
4	



END PROJECT 9413 - 1 - 21  
 STA. 116+45 - STA. 116+45 PROJ. 9413-2-21  
 2166.67' N. & 1319.81' E. OF THE SW. COR.  
 SEC. 14, T 31N, R 6E

BEGIN PROJECT 9413 - 1 - 21  
 STA. 19+30.0  
 38.92' S. & 2725.65' E OF THE  
 S-1/4 COR. SEC. 23, T 31N, R 6E

Layout  
 Scale 0 1/2 1 Mi.

Total Net Length of Centerline = 1.799 Mi.

REVISION DATE		STATE OF WISCONSIN DEPARTMENT OF TRANSPORTATION DIVISION OF HIGHWAYS
5-3-74	NC	Date <u>3/4/74</u> <i>R.D. Schindler</i> District Engineer Recommended for Approval: _____ Date _____ Approved: _____ Chief Design Engineer Date _____ Director, Bureau of Right of Way U.S. DEPARTMENT OF TRANSPORTATION FEDERAL HIGHWAY ADMINISTRATION BUREAU OF PUBLIC ROADS REGION 4 WISCONSIN DIVISION Approved: _____ Date _____ Division Engineer