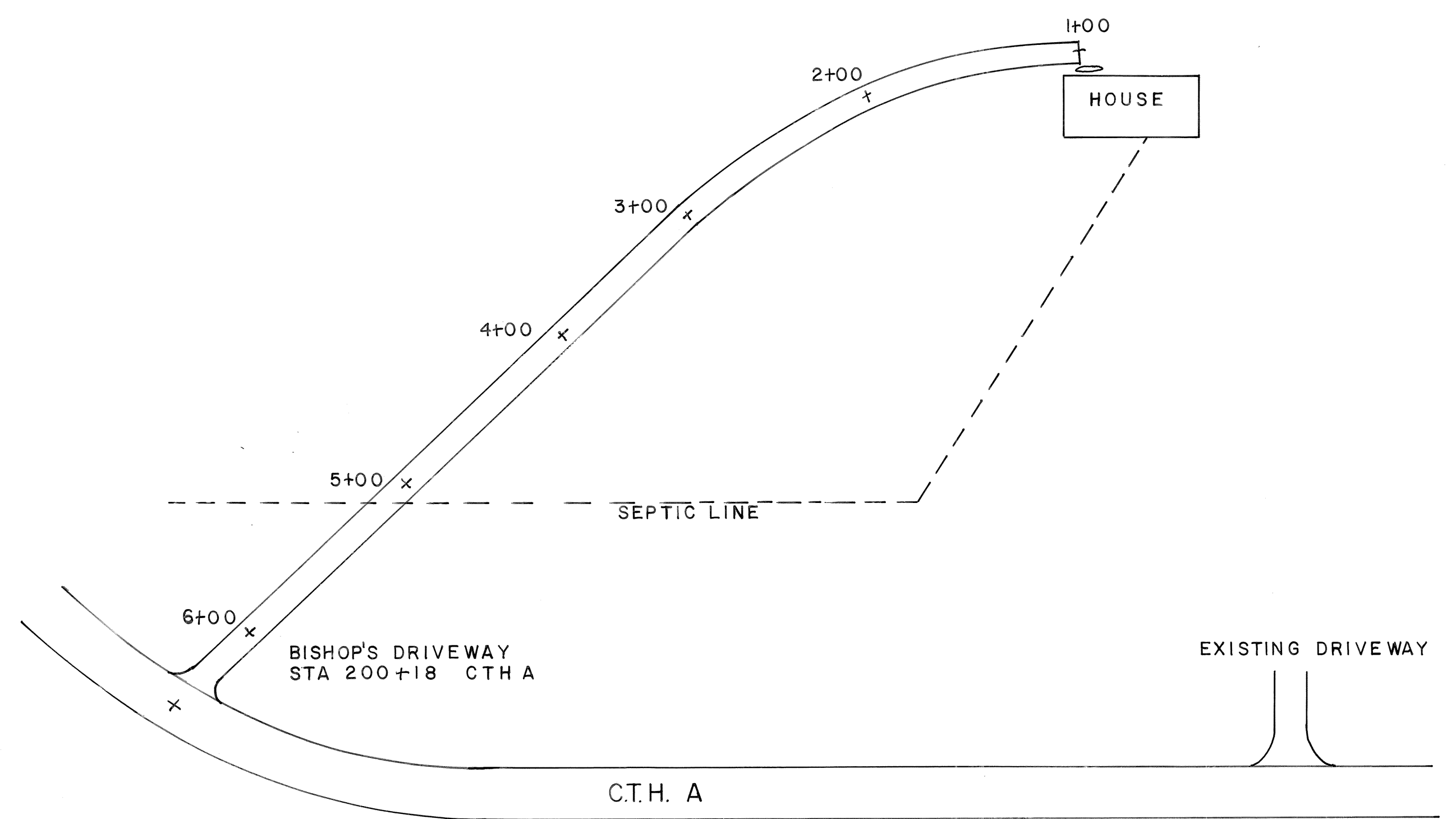

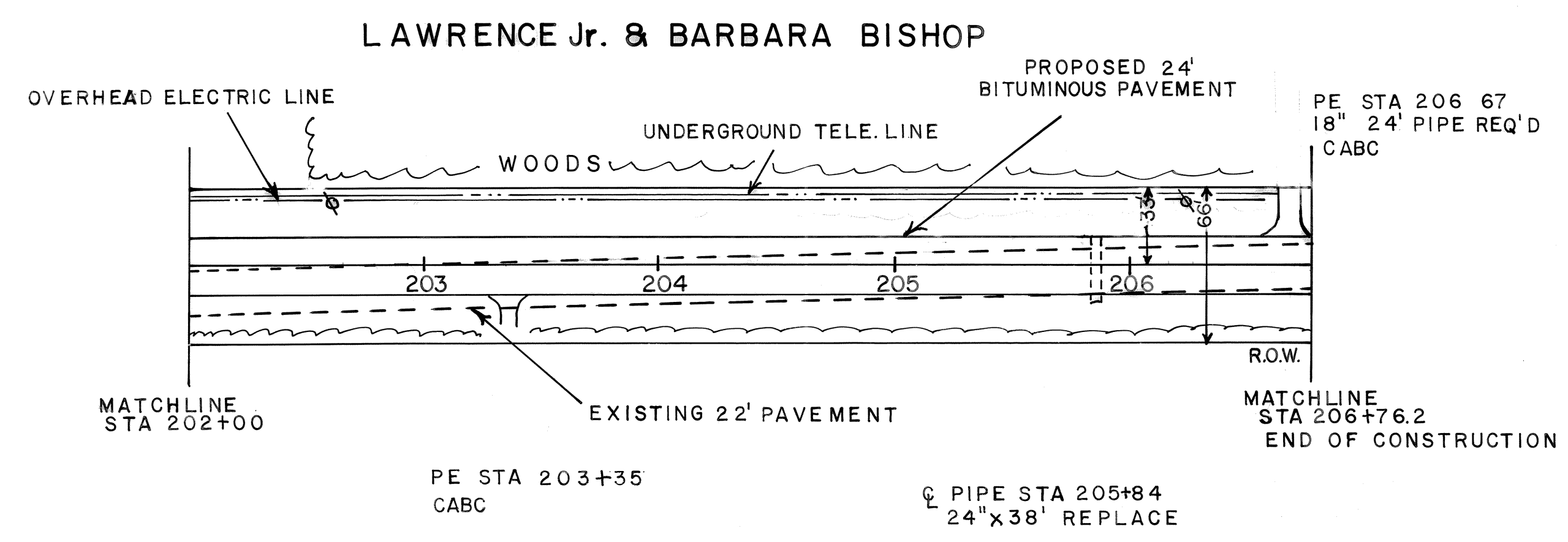


PLAN	BY	DATE
SURVEYED		
PLOTTED		
CHECKED		
RT. OF WAY CHECKED		
NOTE BOOK NO.		



LINCOLN CTY. HWY. DEPT.	
CTH A	CTH H TO CLARA LAKE
DRAWN BY RJ AKEY	
SCALE	HORIZONTAL 1" = 50'
DATE	VERTICAL 1" = 2'
	MAY 20TH, 1999

PROFILE	BY	DATE
SURVEYED		
PLOTTED		
GRADES CHECKED		
STRUCTURE NOTATIONS CHK'D		
NOTE BOOK NO.		

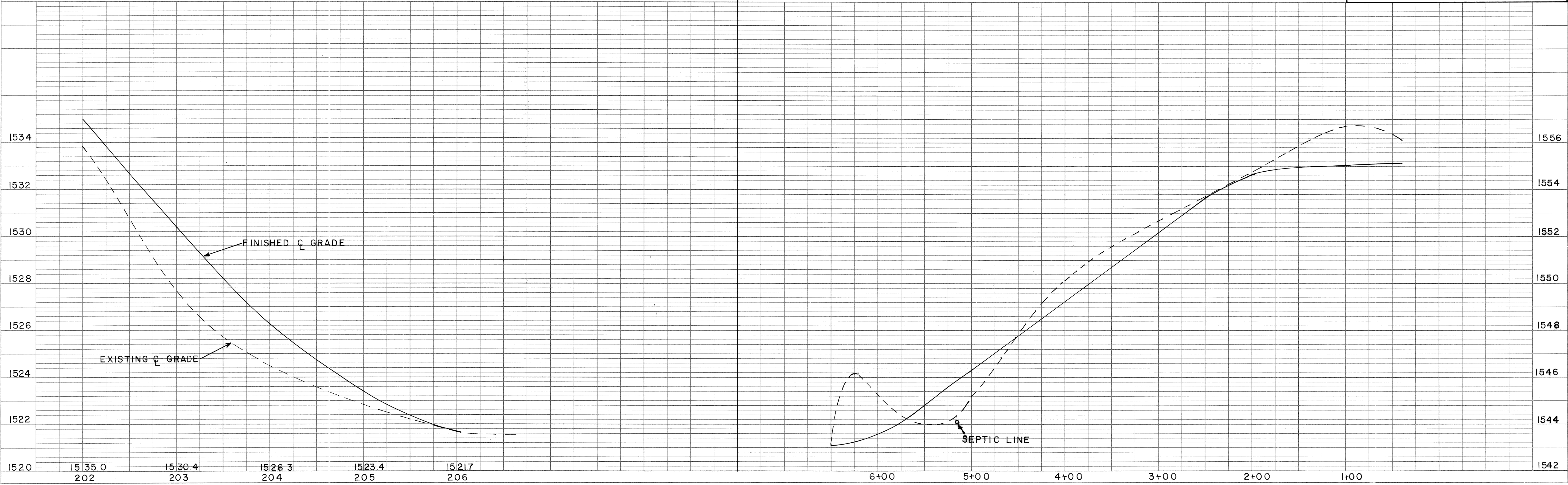


PLATE 1 SINGLE PLAN - PROFILE  
CHARLES BRUNING CO.  
MADE IN U.S.A.