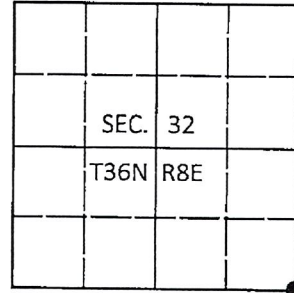


U.S. PUBLIC LAND SURVEY MONUMENT RECORD

Note: This form is intended and designed to fulfill all requirements of Wisconsin Administrative Code, Chapter A-E 7.08 U.S. Public Land Survey Monument Record (3)(a-l).

(a) CORNER LOCATION
 Cor. of Secs. 4, 5, 32 & 33
 Township 35 & 36 North
 Range 8 East of the 4th P.M.
 Town of Crescent
 County of Oneida

WISCRS - Oneida County
 N: 134,763.88 USft
 E: 238,764.36 USft
 Datum: NAD 83(2011)
 GNSS Method: AME Static (Offset)
 GNSS Control: Unknown



(b) HISTORY OF ORIGINAL CORNER ESTABLISHMENT

Original Surveyor: _____ Original Accessories: _____
 Date of Survey Commenced: _____
 Completed: _____

(b)(f)(g)(h) Description of monument found at this corner and if it was accepted, state all evidence (material, testimonial, occupational, plats, records, other monuments) used as a basis for accepting. If not accepted or if nothing was found, state evidence used as basis for establishing location. If re-established through lost corner proportionate methods, indicate all monuments, distances and directions used to establish. Indicate type of monument and sign post found or set.

This is a perpetuation of a previous USPLS Monument Record by Milo E. Stefan, RLS dated February 16, 1989 and filed in the office of the Oneida County Register of Deeds. A complete history of the corner can be found on the previous monument record. I accept the previous location as a true and faithful perpetuation or reestablishment of the original corner location and further perpetuate it as follows.

September 15, 2016: I found and accepted the record monument, a 6" sq. granite stone as described by Stefan. The existing accessories were found in substantial agreement with the record and were not remeasured as the sole purpose of this work is to report the coordinates of the corner point.


The coordinate value shown has been verified by at least one of the following methods: 1) comparison to a previously GPS determined published value; 2) the value is the average of two or more GPS observations at a markedly different time; 3) one or more distances were measured back to the GPS observed corner from temporary GPS observed offset locations.


(c)(d)(e) Plan view of corner with ties to at least 4 witness monuments. If in disagreement with previously established corner, show the distances between the two corners and also indicate the ties to the disputed.

REGISTER OF DEEDS OFFICE
 ONEIDA COUNTY
 FILED

DEC 28 2016

AT _____ O'CLOCK _____ M
 KYLE J. FRANSON
 REGISTER OF DEEDS

RECEIVED BY LINCOLN COUNTY
 SURVEYOR THIS 17TH DAY
 OF January 20 18

 COUNTY SURVEYOR



(i) I, Michael J. Romportl, Professional Land Surveyor No. S-1624, hereby certify that the corner location on this record was determined by me or under my direction and control and that this U.S. Public Land Survey Monument Record is correct and complete to the best of my knowledge and belief.

Michael J Romportl 12/23/2016
 Signature Date

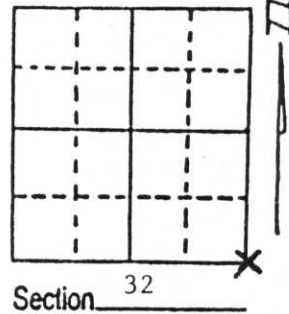
A-9

U.S. PUBLIC LAND SURVEY MONUMENT RECORD

Note: This form is intended and designed to fulfill all requirements of Wisconsin Administrative Code, Chapter A-E 7.08 U.S. Public Land Survey Monument Record (3) (a) (b) (c) (d) (e) (f) (g) (h) (i). An additional sheet may be added if necessary to conform with said requirements.

(a) Corner location: Township 36 North
 Range 8 East/West

5-35-8



Town/City/Village Crescent
 County Oneida

(b) (f) (g) (h) Description of monument found at this corner and if it was accepted, state all evidence (material, testimonial, occupational, plats, records, other monuments) used as a basis for accepting. If not accepted or if nothing was found, state evidence used as basis for establishing location. If reestablished through lost corner proportionate methods, indicate all monuments, distances and directions used to establish. Indicate type of monument found or set and sign post.

8/29/1860 - Alfred Millard established this corner at 80.00 chains and set a wood post with BTs as follows:

- | | |
|---------------------------|---------------------------|
| 7" Aspen, North, 25 links | 6" Cedar, S62°E, 15 links |
| 6" Aspen, S59°W, 21 links | 6" Aspen, N61°W, 16 links |

1937 - Francis X. Fuchs found old stake with turtle blaze on 5" Cedar, S52°W, 20 links.

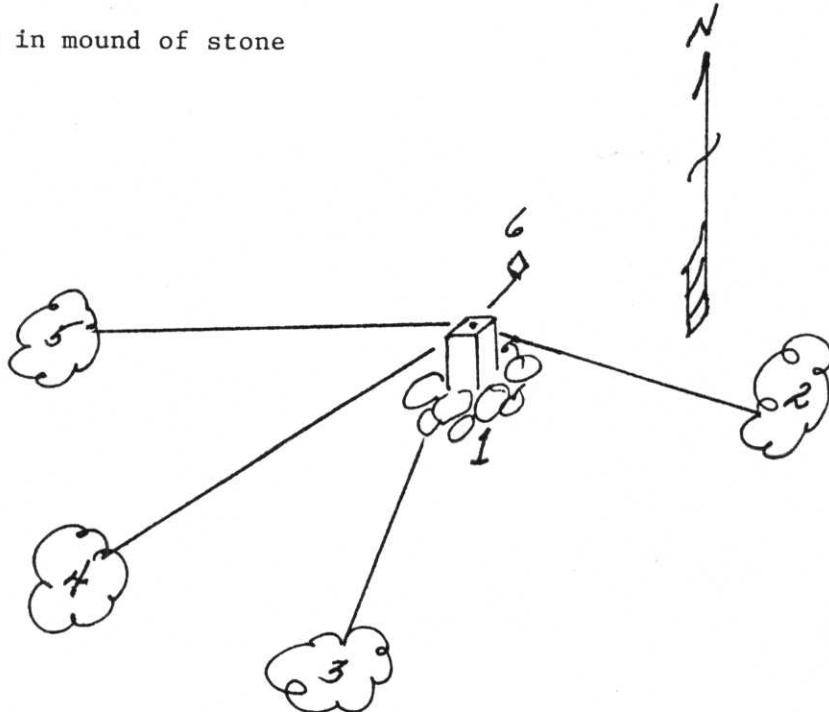
He accepted this stake as the corner and set a 6" x 6" x 30" granite monument with BTs:
 12" White Pine, S56°W, 45½ links 6" Cedar, S42°E, 70.6 links

1/14/89 - Milo E. Stefan found Fuchs granite monument and White Pine BT (20"), S56°W, 30.2'.

(c) (d) (e) Plan view of corner with ties to at least 4 witness monuments. If in disagreement with previously established corner, show the distances between the two corners and also indicate the ties to the disputed corner.

1. 6" x 6" x 30" Pink Granite Monument in mound of stone
2. 7" Aspen, S85°E, 15.80'
3. 11" Cedar, S13°W, 24.10'
4. 20" White Pine, S56°W, 30.20'
5. 10" Cedar, S89°W, 56.00'
6. Plastic sign post, NE, 1.0'

BTs scribed "BT" at stump blaze
 Distances to nail in side of trees



(i) I, Milo E. Stefan
 (type or print name) certify that the corner location on this record was determined by me or under my direction and control and that this U.S. Public Land Survey Monument Record is correct and complete to the best of my knowledge and belief.

Milo E. Stefan
 Signature

2/16/89
 Date



Index No. 79 A-9