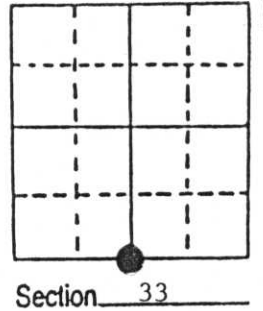


U.S. PUBLIC LAND SURVEY MONUMENT RECORD

Note: This form is intended and designed to fulfill all requirements of Wisconsin Administrative Code, Chapter A-E 7.08 U.S. Public Land Survey Monument Record (3) (a) (b) (c) (d) (e) (f) (g) (h) (i). An additional sheet may be added if necessary to conform with said requirements.

(a) Corner location: Township 36 North
 Range 7 East/West
 Town/City/Village Woodboro
 County Oneida



Ne 4 cr 4-35-7

(b) (f) (g) (h) Description of monument found at this corner and if it was accepted, state all evidence (material, testimonial, occupational, plats, records, other monuments) used as a basis for accepting. If not accepted or if nothing was found, state evidence used as basis for establishing location. If reestablished through lost corner proportionate methods, indicate all monuments, distances and directions used to establish. Indicate type of monument found or set and sign post.

8/30/1860 - Alfred Millard established this corner and set a wood post with two BTs:
 20" Y. Pine, N78°E, 36 Links 20" W. Pine, N56°W, 5 Links

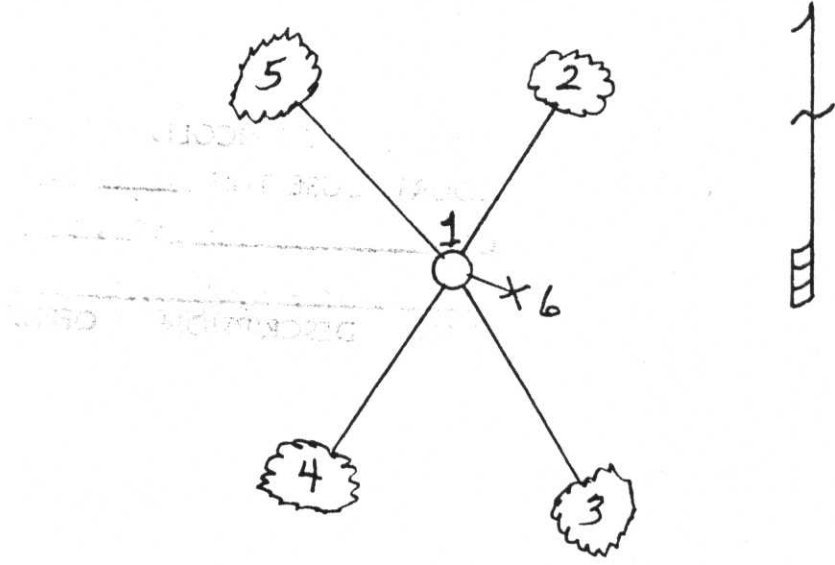
7/26/89 - Milo E. Stefan found a 3/4" x 60" iron pipe along side a scribed cedar post by Owens - Illinois about twenty years ago. Two new BTs by O-I:
 12" Red Oak, N30°E, 13.62' 14" Red Oak, S27°E, 13.22'

Iron pipe supported by original Pine Stump, N56°W, 3.3' and stump hole, N78°E, 24.0'
 We restored corner by placement of an 2" x 30" aluminum county monument and made two new BTs.

(c) (d) (e) Plan view of corner with ties to at least 4 witness monuments. If in disagreement with previously established corner, show the distances between the two corners and also indicate the ties to the disputed corner.

- 1) 2" x 30" Aluminum County Monument
- 2) 12" Red Oak, N30°E, 13.62'
- 3) 14" Red Oak, S27°E, 13.22'
- 4) 8" Red Maple, S33°W, 47.13'
- 5) 13" Red Oak, N50°W, 16.72'
- 6) Plastic sign post, SE, .5'

Distances to nail in side of BTs.
 BTs scribed in stump blaze.



(i) I, Milo E. Stefan
 (type or print name) certify that the corner location on this record was determined by me or under my direction and control and that this U.S. Public Land Survey Monument Record is correct and complete to the best of my knowledge and belief.

Milo E. Stefan
 Signature

8/5/89

Date



Index No. A-11

CERTIFIED LAND CORNER RESTORATION

State of Wisconsin }
County of } ss.

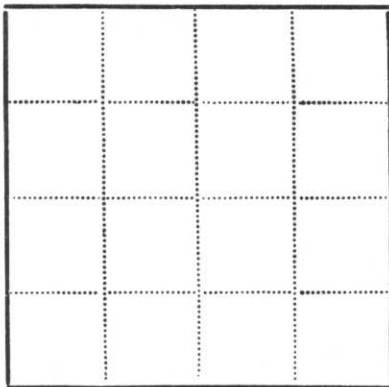
I, do hereby certify that on the day of, 19....., I found evidence of the corner of Township....., Range....., Fourth Principal Meridian, as described hereon; and that from this evidence I established a new monument and accessories as described hereon to perpetuate the original location of this corner:

Description of original monument and accessories and subsequent restorations:

Description of corner evidence found:

Description of monument and accessories I established to perpetuate the location of this corner:

RECEIVED AT LINCOLN COUNTY
COURTHOUSE THIS 18th DAY
OF August 1989.
Pat Priebe
TAX DESCRIPTION OFFICE



● - Corner monument restored
□ -

Resident witnesses.....

Dated at Wisconsin, this day of 19.....

Signature..... Title.....
(County Surveyor, Registered Land Surveyor, or other duly authorized official)

Surveyors Registration No.....

Office of..... County of....., I hereby certify that the within instrument was filed in this office for record on the day of 19....., and was filed in Book No..... Page No..... of County Records.

Signature..... Title.....

Township....., Range....., Section....., Index No....., Page No.....