

U.S. PUBLIC LAND SURVEY MONUMENT RECORD

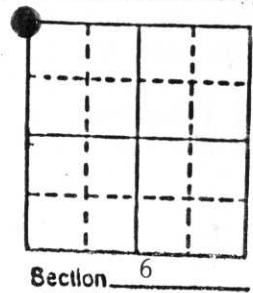
Note: This form is intended and designed to fulfill all requirements of Wisconsin Administrative Code, Chapter A-E 5.02, U.S. Public Land Survey Monument Record (3) (a) (b) (c) (d) (e) (f) (g) (h) (i). An additional sheet may be added if necessary to conform with said requirements.

(a) Corner location: Township 35 North

Range 7 East

Town King

County Lincoln



b) (f) (g) (h) Description of monument found at this corner and if it was accepted, state all evidence (material, testimonial, occupational, plats, records, other monuments) used as a basis for accepting. If not accepted or if nothing was found, state evidence used as basis for establishing location. If reestablished through lost corner proportionate methods, indicate all monuments, distances and directions used to establish.

*/31/1860 - Alfred Millard established this corner at 80.30 chains and set a wood post with four BTs:

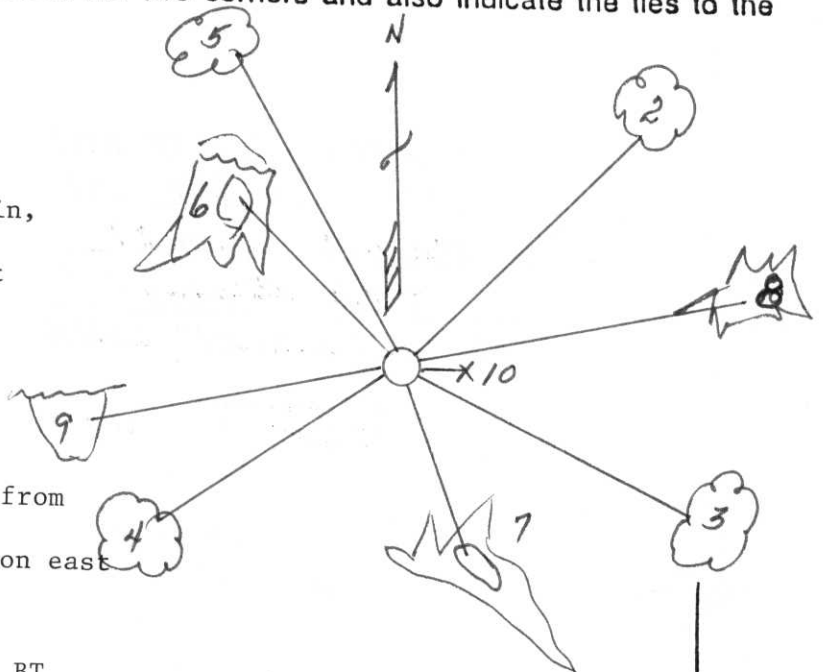
- | | |
|----------------------------------|----------------------------------|
| 14" White Pine, N74°E, 50 links | 10" Spruce Pine, S74°W, 35 links |
| 10" Yellow Pine, S22°E, 39 links | 12" Yellow Pine, N50°W, 17 links |

1/15/89 - Milo E. Stefan found 4" x 4" x 4' scribed cedar post by Owens-Illinois 12-15 years ago. 1" iron pipe at base of cedar post. Remains of original BTs all here but do not correspond to where iron pipe and cedar post are placed.

4/16/89 - I returned to thoroughly search this corner area when ground was free of snow and thawed out. Upon completion of my search and to the best of my ability, I restored this corner from the two strongest calls - from the two Red Pine BTs. SEE REVERSE SIDE OF FORM -

c) (d) (e) Plan view of corner with ties to at least 4 witness monuments. If in disagreement with previously established corner, show the distances between the two corners and also indicate the ties to the disputed corner.

1. County aluminum monument
2. 20" Red Pine, N40°E, 63.60'
3. 3" Red Oak, S67°E, 41.01'
4. 3" Red Oak, S58°W, 19.01'
5. 24" White Pine, N31°W, 106.00'
6. Original Red Pine stump, blaze plain, N50°W, 11.2'
7. Original Red Pine stump, tipped out of stump hole. Axe marks and blaze plain S23°E, 23.8' (orig - 25.74')
8. Original White Pine, N74°E, 33.0' Stump rotted to ground line. 27.4' from monumented position.
9. Original Spruce Pine, S74°W, 23.1' Stump rotted to ground line. 27.4' from monumented position.
10. Plastic sign post next to monument on east side.



Distance to nail in side of BTs
Scribed "BT" in stump blaze of each BT

(i) I, Milo E. Stefan
(type or print name) certify that the corner location on this record was determined by me or under my direction and control and that this U.S. Public Land Survey Monument Record is correct and complete to the best of my knowledge and belief.

Milo E. Stefan
Signature

April 18, 1989
Date



Index No. A-1
A-1

U.S. PUBLIC LAND SURVEY MONUMENT RECORD

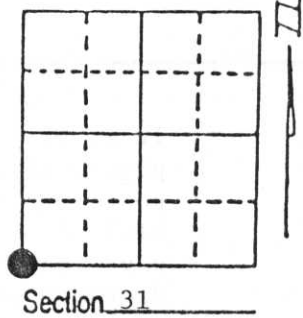
Note: This form is intended and designed to fulfill all requirements of Wisconsin Administrative Code, Chapter A-E 7.08 U.S. Public Land Survey Monument Record (3) (a) (b) (c) (d) (e) (f) (g) (h) (i). An additional sheet may be added if necessary to conform with said requirements.

(a) Corner location: Township 36 North

Range 7 East/West

Town/City/Village Woodboro

County Oneida



NWcr 6-35-7

(b) (f) (g) (h) Description of monument found at this corner and if it was accepted, state all evidence (material, testimonial, occupational, plats, records, other monuments) used as a basis for accepting. If not accepted or if nothing was found, state evidence used as basis for establishing location. If reestablished through lost corner proportionate methods, indicate all monuments, distances and directions used to establish. Indicate type of monument found or set and sign post.

8/31/1860 - Alfred Millard established this corner at 80.30 chains and set a wood post with four BTs:

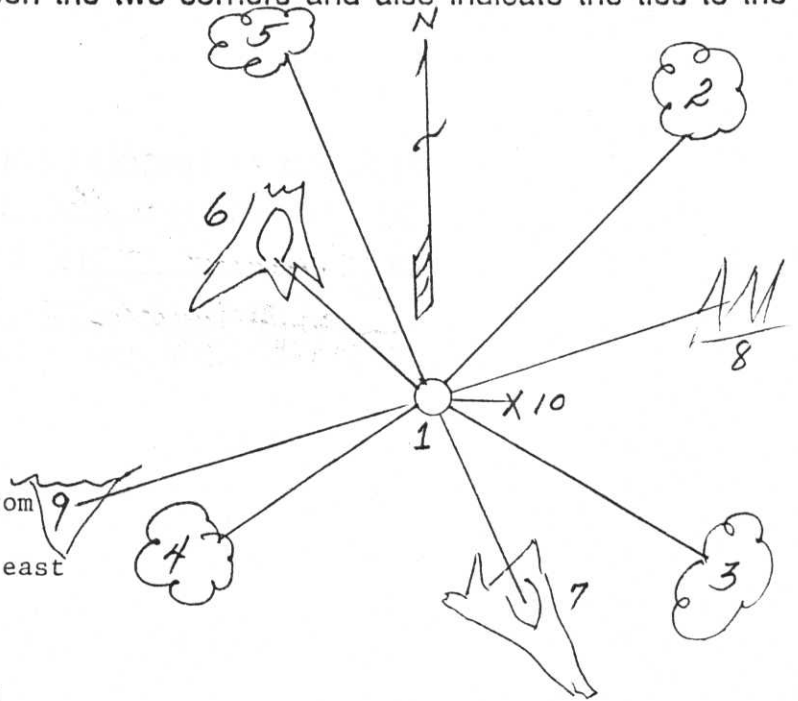
- | | |
|----------------------------------|----------------------------------|
| 14" White Pine, N74°E, 50 links | 10" Spruce Pine, S74°W, 35 links |
| 10" Yellow Pine, S22°E, 39 links | 12" Yellow Pine, N50°W, 17 links |

1/15/1989 - Milo E. Stefan found 4" x 4" x 4' scribed cedar post by Owens-Illinois 12-15 years ago. 1" iron pipe at base of cedar post. Remains of original BTs all here but do not correspond to where iron pipe and cedar post are placed.

4/16/89 - I returned to thoroughly search this corner area when ground was free of snow and thawed out. Upon completion of my search and to the best of my ability, I restored this corner from the two strongest calls - from the two Red Pine BTs. SEE REVERSE SIDE OF FORM -

(c) (d) (e) Plan view of corner with ties to at least 4 witness monuments. If in disagreement with previously established corner, show the distances between the two corners and also indicate the ties to the disputed corner.

1. County aluminum monument
2. 20" Red Pine, N40°E, 63.60'
3. 3" Red Oak, S67°E, 41.01'
4. 3" Red Oak, S58°W, 19.01'
5. 24" White Pine, N31°W, 106.00'
6. Original Red Pine stump, blaze plain, N50°W, 11.2'
7. Original Red Pine stump, tipped out of stump hole. Axe marks and blaze plain S23°E, 23.8' (orig = 25.74')
8. Original White Pine, N74°E, 33.0' Stump rotted to ground line. 27.4' from monumented position.
9. Original Spruce Pine, S74°W, 23.1'. Stump rotted to ground line. 27.4' from monumented position.
10. Plastic sign post next to monument on east side.



Distance to nail in side of BTs
Scribed "BT" in stump blaze of each BT

(i) I, Milo E. Stefan
(type or print name) certify that the corner location on this record was determined by me or under my direction and control and that this U.S. Public Land Survey Monument Record is correct and complete to the best of my knowledge and belief.

Milo E. Stefan
Signature

April 18, 1989
Date



Index No. 7-7
A-1

Stock No. 26273

It is obvious to me that someone placed the scribed post and iron pipe from the most prominent remaining bearing tree, and disregarded the other evidence. The pipe and post were placed bearing and distance from the original NW bearing tree at N50°W, 11.22'. With all four stumps present, they must also be given consideration. I, therefore, give the two Red Pine the strongest remains as both have blazed faces plain and the distance to these two trees were called to the link. You will note the other two bearing trees were called to 50 and 35 links, and the bearing directly opposite in quadrant. I, therefore, disregard the two distance calls, place the monument on line between the NE and SW BTs and make the bearing and distances fit reasonably well to the two Red Pine.

RECEIVED AT LINCOLN COUNTY
COURTHOUSE THIS 18th DAY
OF August 19 89.

Pat Priebe
TAX DESCRIPTION OFFICE