U.S. PUBLIC LAND SURVEY MONUMENT RECORD

NOTE: This form is intended and designed to fulfill all requirements of Wisconsin Administrative Code, Chapter A-E 7.08 U.S. Public Land Survey Monument Record (3)(a)(b)(c)(d)(e)(f)(g)(h)(i). An additional sheet may be added if necessary to conform with said requirements.

(a) Corner location: Township 35 North

Range 07 East

Town of KING

LINCOLN County, Wisconsin

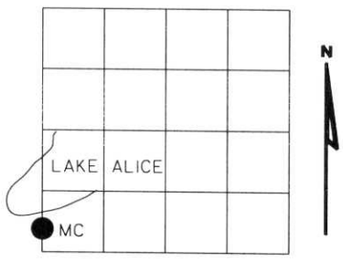

Section 29

(b)(f)(g)(h) Description of monument found at this corner and if it was accepted, state all evidence (material, testimonial, occupational, plats, records, other monuments) used as a basis for accepting. If not accepted or if nothing was found, state evidence used as basis for establishing location. If reestablished through lost corner proportionate methods, indicate all monuments, distances and directions used to establish. Indicate type of monument found or set and sign post.

1861 - Alfred Millard No corner set

Date Unknown- U.C. Steffeck, shows MC on the unrecorded plat of Lake Alice lots.

1960- William S. Cameron plat of park shores calls for 2" iron pipe

1976- Robert H. Winat calls for 1½" iron pipe found, plat of Kovac's Kove.

2003- I found 1½" dia. iron pipe replaced with Lincoln County Bernsten monument mounded with stone.

Witnessed as shown below.

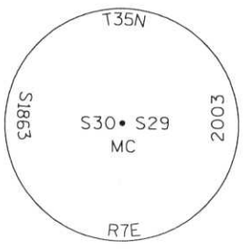

(c)(d)(e) Plan view of corner with ties to at least 4 witness monuments. If in disagreement with previously established corner, show the distances between the two corners and also indicate the ties to the disputed corner.

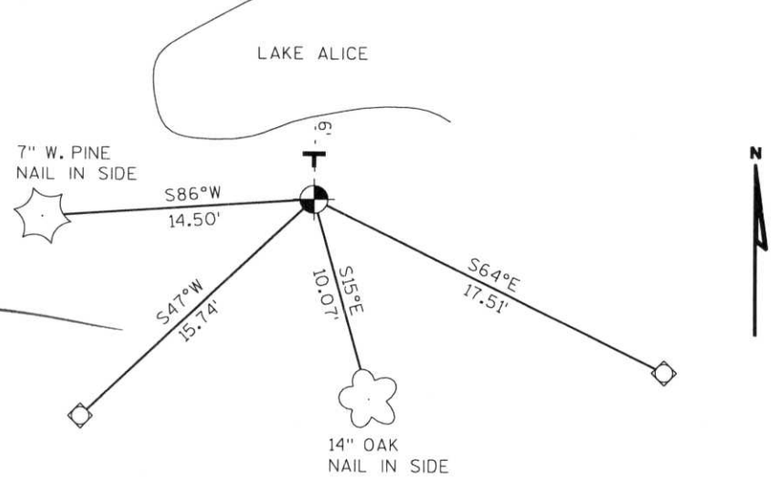

RECEIVED AT LINCOLN COUNTY COURTHOUSE THIS 17TH DAY OF July 20 03

Tony Dall

LAND INFORMATION OFFICE

SET LINCOLN COUNTY BERNSTEN MONUMENT

SET ¾" DIA. ROD WITH ALUMINUM CAP

PLASTIC "T" SIGN POST NORTH, 1.5'

(i) I, Dennis Roberts, Registered Land Surveyor #S-1863, hereby certify that the corner location on this record was determined by me or under my direction and control and that this U.S. Public Land Survey Monument Record is correct and complete to the best of my knowledge and belief.

Dennis B. Roberts 7/02/03

Signature Date

WISCONSIN DENNIS B. ROBERTS S-1863 RHINELANDER, WI 54501 LAND SURVEYOR

Index No. ********

T-V, 5