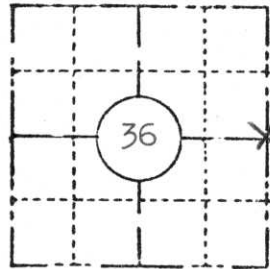
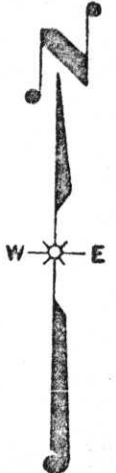


| | | |
|--|---------------------------|-----------------------|
| COUNTY Lincoln | | |
| TOWN Bradley | | |
| HIGHWAY U.S.H. 51 Freeway | | |
| SECTION 36 | TOWNSHIP T 35 N | RANGE R 6 E |
| TYPE OF LANDMARK East 1/4 corner | | |



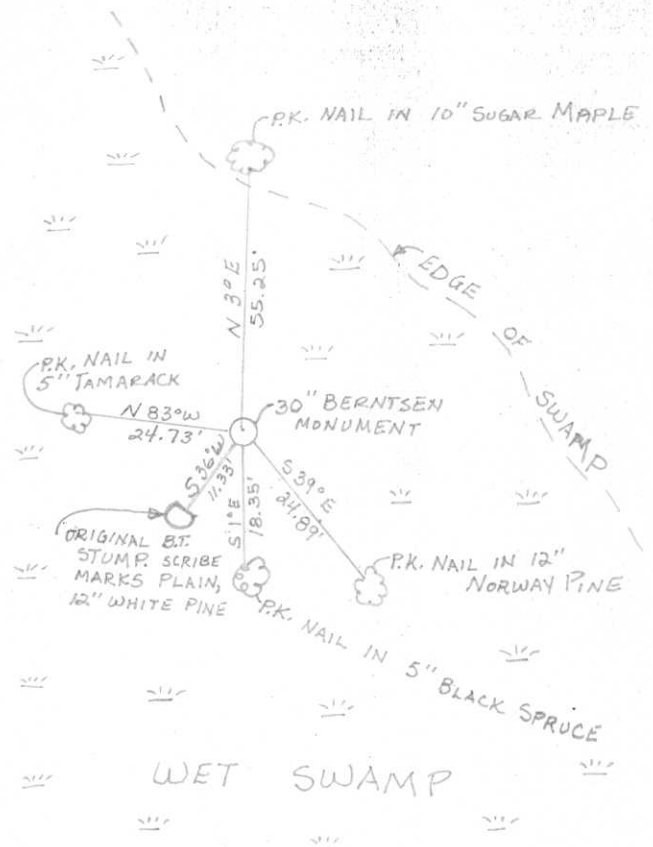
LOCATION SKETCH
(Location of landmark indicated by "x")



This space for copy of field notes or ties to the above described landmarks

Found the partially charred stump of the original 12" White Pine, set by James Marsh on 26 August 1860. Set Berntsen Monument at N 36° E, 11.33 (bearing & distance as per original survey notes) from the face of said stump, as we could not find the hole of the original post.

The 12" Norway Pine was already faced, but didnot have scribe marks. Made 3 other new bearing trees.



| | | | |
|--|-------------------------|---|-----------------------------------|
| FILED UNDER PROJECT U.S.H. 51 Freeway | | COUNTY CLERK'S OFFICE | |
| Number I.D. 1173-3-10 | | COUNTY OF Lewis WISCONSIN } SS | |
| DISTRICT OFFICE NUMBER 7 | CITY Tomahawk | DATE RECEIVED FOR RECORD 8/11/78 | DATE COPY SENT TO COUNTY SURVEYOR |
| LOCATED OR ESTABLISHED BY Timberland Surveyors, Inc. | | SIGNATURE OF COUNTY CLERK Ken Oldenburg | |
| NAME Lester J. Schmit | | | |
| TITLE Land Surveyor S1192 DATE Aug 1978 | | | |

PRESERVATION OF LANDMARKS

PAGE _____



RECEIVED AT LINCOLN COUNTY
COURTHOUSE THIS 14 DAY
OF August 1978.
Pat Priebe
TAX DESCRIPTION OFFICE

W-25