


U.S. PUBLIC LAND SURVEY MONUMENT RECORD - ADDENDUM

Note: This form is intended and designed to fulfill all requirements of the Wisconsin Administrative Code, Chapter A-E 7.08 U.S. Public Land Monument Record (3)(a)(b)(c)(d)(e)(f)(g)(h)(i). An additional sheet may be added if necessary to conform with said requirements.

(a) CORNER LOCATION: **WISCORS - Lincoln County**
 Northwest Corner of Section 32 **North: 232369.64 US ft**
 Township 35 North **East: 370155.46 US ft**
 Range 6 East **Datum: NAD 83 (2011)**
 Town of Bradley **GNSS Method: RTK - Offset traverse**
 County of Lincoln **GNSS Control: WISCORS VRS**

(RECORDING AREA)

SECTION 32



(b) HISTORY OF ORIGINAL CORNER ESTABLISHMENT

Original Surveyor:
 Date of Survey: Commenced
 Completed
 Original B.T.'S

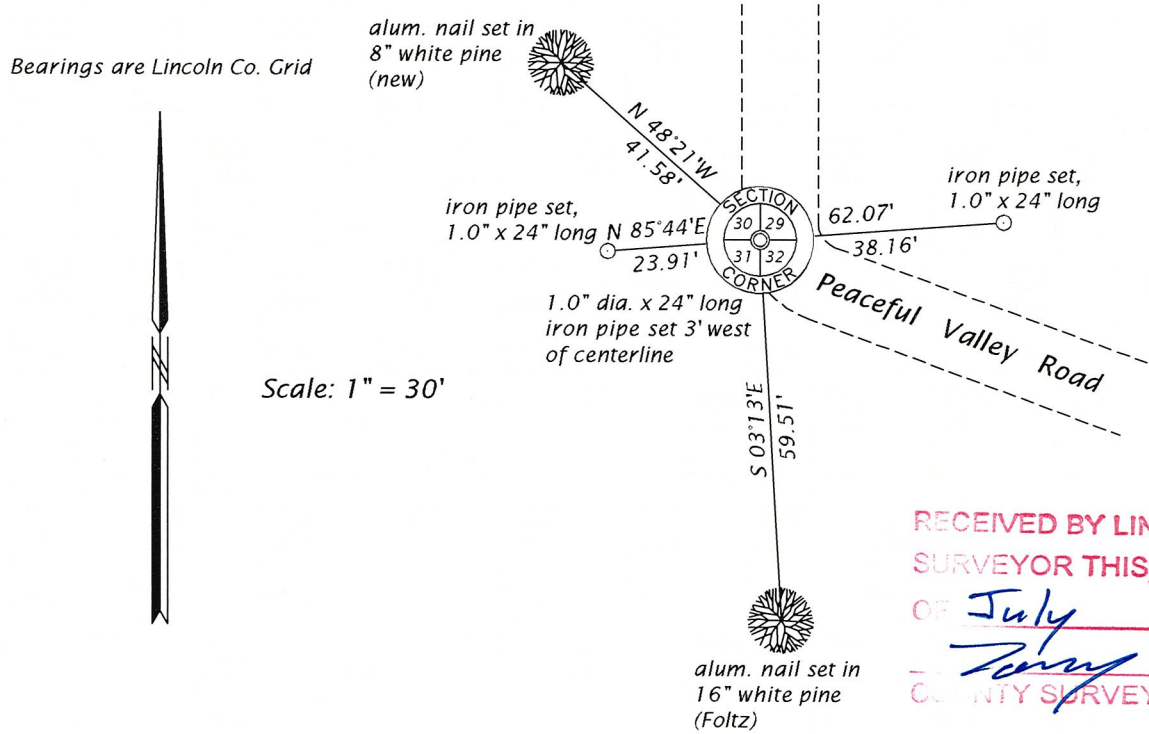
SEE PREVIOUS U.S.P.L.S. MONUMENT RECORD DATED JULY 1, 1975.

(f)(g)(h) DESCRIPTION OF MONUMENT FOUND AT THIS CORNER AND IF IT WAS ACCEPTED, STATE ALL EVIDENCE (MATERIAL, TESTIMONIAL, OCCUPATIONAL, PLATS, RECORD, OTHER MONUMENTS) USED AS A BASIS FOR ESTABLISHING LOCATION. IF NOT ACCEPTED OR IF NOTHING WAS FOUND, STATE EVIDENCE USED AS BASIS FOR ESTABLISHING LOCATION. IF REESTABLISHED THROUGH LOST CORNER PROPORTIONATE METHODS, INDICATE ALL MONUMENTS, DISTANCES AND DIRECTIONS USED TO ESTABLISH. INDICATE TYPE OF MONUMENT AND SIGN POST FOUND OR SET.

This is a perpetuation of a previous U.S.P.L.S. Monument Record by Stuart L. Foltz, RLS, dated July 1, 1975, and filed in the office of the Lincoln County Register of Deeds. A complete history of the corner can be found on the previous monument record. I accept the previous location as a true and faithful perpetuation or reestablishment of the original corner location and further perpetuate it as follows.

May 26, 2022, we found the remains of the Berntsen monument shown on the previous monument record, badly deteriorated and approximately 15" below the surface of Peaceful Valley Road. We also recovered Foltz's white pine bearing tree. Foltz's other references are now gone. We set a 1.0" dia. x 24" long iron pipe at the corner position using Lincoln County coordinates and supported by the remaining bearing tree. See below for updated references.

(c)(d)(e) PLAN VIEW OF CORNER WITH TIES TO AT LEAST 4 WITNESS MONUMENTS. IF IN DISAGREEMENT WITH PREVIOUSLY ESTABLISHED CORNER, SHOW THE DISTANCE BETWEEN THE TWO CORNERS AND ALSO INDICATE THE TIES TO THE DISPUTED CORNER.



RECEIVED BY LINCOLN COUNTY SURVEYOR THIS 14TH DAY OF July 20 22
Tony Dahl
 COUNTY SURVEYOR

(i) I, JAMES D. REIN, PROFESSIONAL LAND SURVEYOR NO. S-1234 HEREBY CERTIFY THAT THE CORNER LOCATION ON THIS RECORD WAS DETERMINED BY ME OR UNDER MY DIRECTION AND CONTROL AND THAT THIS U.S. PUBLIC LAND SURVEY MONUMENT RECORD IS CORRECT AND COMPLETE TO THE BEST OF MY KNOWLEDGE AND BELIEF.



James D. Rein
 SIGNATURE

7-12-22
 DATE

INDEX NO. U-5

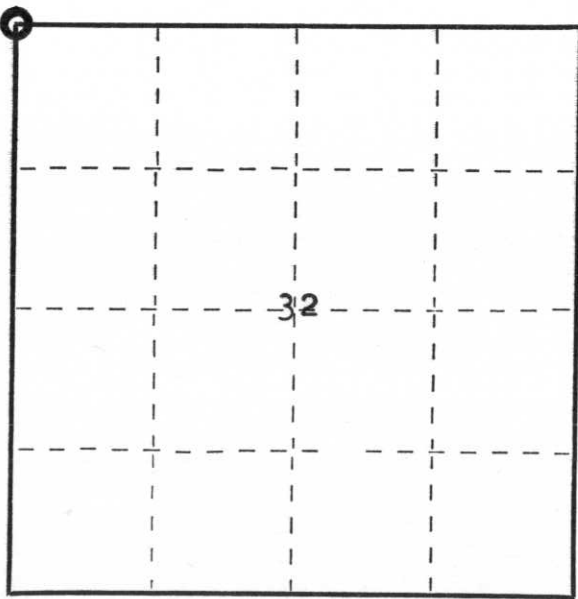
CERTIFIED LAND CORNER RESTORATION

Index No. 4-5

State of Wisconsin }
County of Lincoln } ss.

I, Stuart L. Foltz, do hereby certify that on the 18th day of April, 19 75, I found evidence of the northwest corner of Section 32 Township 35, North, Range 6 East, Fourth, Principal Meridian, as described hereon; and that from this evidence I established a new monument and accessories as described hereon to perpetuate the original location of this corner.

Resident witnesses:
.....
.....
.....



○ = Corner monument restored.

History of original corner establishment:

Surveyor: Alfred Millard
Date: October, 1861
Monument: Wood post
Witnesses: Yellow pine 18 N28W 55 lks
Yellow pine 12 S84E 28 lks

Description of corner evidence found:

1 1/4" diameter iron pipe found 1" under blacktop of Peaceful Valley Road, witnessed by 12" Norway Pine S76°W, 14.8' and 13" Norway Pine N53°W, 26.0' set by R. H. Winat in December, 1972 from bearing trees found. Shown on June, 1958 survey by Anton W. Kordick.

Description of monument and accessories I established to perpetuate the original location of this corner.

Replaced iron pipe found with Lincoln County cast aluminum Bernsten monument.
Put P.K. nail with disc in the two bearing trees found (12" Norway Pine S76°W, 14.8' and 13" Norway Pine, N53°W, 26.0')
Set P.K. nail with disc in new BT's:
10" Norway Pine S18°E, 81.6'
8" White Pine S 1°W, 59.5'

Dated at Minocqua, Wis., this 1st day of July, 19 75

Signature Stuart L. Foltz Title Reg. Land Surveyor Registration No. S-1170
(County Surveyor, Registered Land Surveyor, or other duly authorized official)

Office of Register of Deeds, County of _____, I hereby certify that the within instrument was filed in this office for record on the _____ day of _____, 19 _____ at _____ o'clock _____ M.

.....
(Register of Deeds)

By _____ Deputy