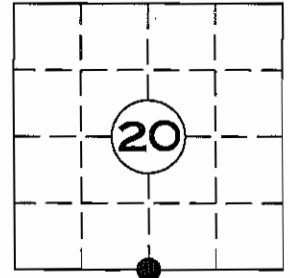


U.S. PUBLIC LAND SURVEY MONUMENT RECORD

NOTE: THIS FORM IS INTENDED AND DESIGNED TO FULFILL ALL REQUIREMENTS OF WISCONSIN ADMINISTRATIVE CODE CHAPTER A-E 7.08 U.S. PUBLIC LAND SURVEY MONUMENT RECORD (3) (a)(b)(c)(d)(e)(f)(g)(h)(i). AN ADDITIONAL SHEET MAY BE ADDED IF NECESSARY TO CONFIRM WITH SAID REQUIREMENTS.

(a) CORNER LOCATION:
 SOUTH QUARTER CORNER
 SECTION 20, TOWNSHIP 35 NORTH, RANGE 5 EAST
 TOWN OF WILSON, LINCOLN COUNTY
 LINCOLN COUNTY COORDINATES:
 NORTHING: 237885.144
 EASTING: 341077.915

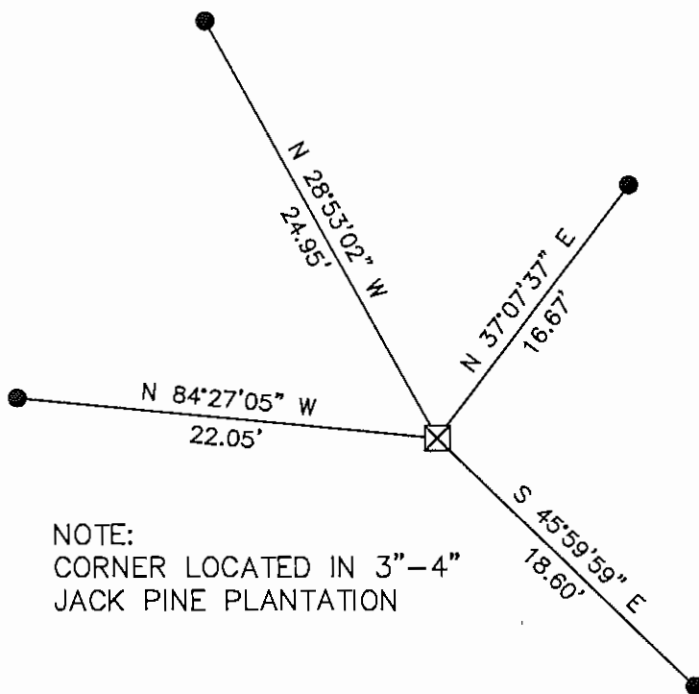


(b) HISTORY OF ORIGINAL CORNER:
 ORIGINAL SURVEYOR: JOSEPH H. JENKINS, SEPT. 1862 – OCT. 1862
 BIRCH 6 N 29° E 13 LINKS
 FIR 7 S 5° W 9 LINKS

(f)(g)(h) DESCRIPTION OF MONUMENT FOUND AT THIS CORNER AND IF IT WAS ACCEPTED STATE ALL EVIDENCE (MATERIAL, TESTIMONIAL, OCCUPATIONAL, PLATS, RECORDS, OTHER MONUMENTS) USED AS A BASIS FOR ESTABLISHING LOCATION. IF REESTABLISHED THROUGH LOST CORNER PROPORTIONATE METHODS, INDICATE ALL MONUMENTS, DISTANCES, AND DIRECTIONS USED TO ESTABLISH. INDICATE TYPE OF MONUMENT AND SIGN POST FOUND OR SET.

18 JANUARY 2012; FOUND A 6in. X 6in. GRANITE STONE WITH CHISELED CROSS ON TOP IN GOOD CONDITION. THIS STONE IS CONSISTENT WITH OTHERS FOUND IN THE TOWNSHIP AND THOSE SET BY FRANCIS FOX, FORMER LINCOLN COUNTY SURVEYOR. ACCEPTED LOCATION AND SET FOUR NEW WITNESS MONUMENTS.

(c)(d)(e) PLAN VIEW OF CORNER WITH TIES TO AT LEAST FOUR WITNESSES. IF IN DISAGREEMENT WITH PREVIOUSLY ESTABLISHED CORNER, SHOW THE DISTANCE BETWEEN THE TWO CORNERS AND ALSO INDICATED THE TIE TO THE DISPUTED CORNER.



NOTE:
 CORNER LOCATED IN 3"-4"
 JACK PINE PLANTATION


RECEIVED BY LINCOLN COUNTY
 SURVEYOR THIS 20TH DAY
 OF January 20 12
Tom Ball
 COUNTY SURVEYOR

- ☒ = 6in. X 6in. GRANITE STONE FOUND
- = 3/4in. X 30in. REBAR 1.50lbs/ft. SET WITH ALUMINUM CAP

I DARREN B. KRZANOWSKI, REGISTERED LAND SURVEYOR NO. 2663, HEREBY CERTIFY THAT THE CORNER LOCATION ON THIS RECORD WAS REFERENCED BY ME OR UNDER MY DIRECTION AND CONTROL AND THAT THIS U.S. PUBLIC LAND SURVEY MONUMENT RECORD IS COMPLETE TO THE BEST OF MY KNOWLEDGE AND BELIEF.

Darren Krzanowski

DARREN B. KRZANOWSKI RLS 2663
 DATED THIS 19TH DAY OF JANUARY, 2012



INDEX NO. T35N R5E Q7





DO NOT
DISTURB
NEARBY
SMARKER
IF THE LOCATION
OF THIS MARKER
IS CHANGING
PLEASE CONTACT
US AT
508-548-2222





