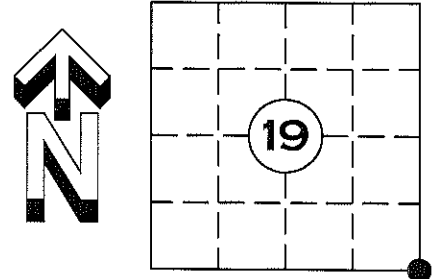


U.S. PUBLIC LAND SURVEY MONUMENT RECORD

NOTE: THIS FORM IS INTENDED AND DESIGNED TO FULFILL ALL REQUIREMENTS OF WISCONSIN ADMINISTRATIVE CODE CHAPTER A-E 7.08 U.S. PUBLIC LAND SURVEY MONUMENT RECORD (3) (a)(b)(c)(d)(e)(f)(g)(h)(i). AN ADDITIONAL SHEET MAY BE ADDED IF NECESSARY TO CONFIRM WITH SAID REQUIREMENTS.

(a) CORNER LOCATION:
 SOUTHEAST CORNER
 SECTION 19, TOWNSHIP 35 NORTH, RANGE 5 EAST
 TOWN OF WILSON, LINCOLN COUNTY
 LINCOLN COUNTY COORDINATES:
 NORTHING: 237813.746
 EASTING: 338435.192

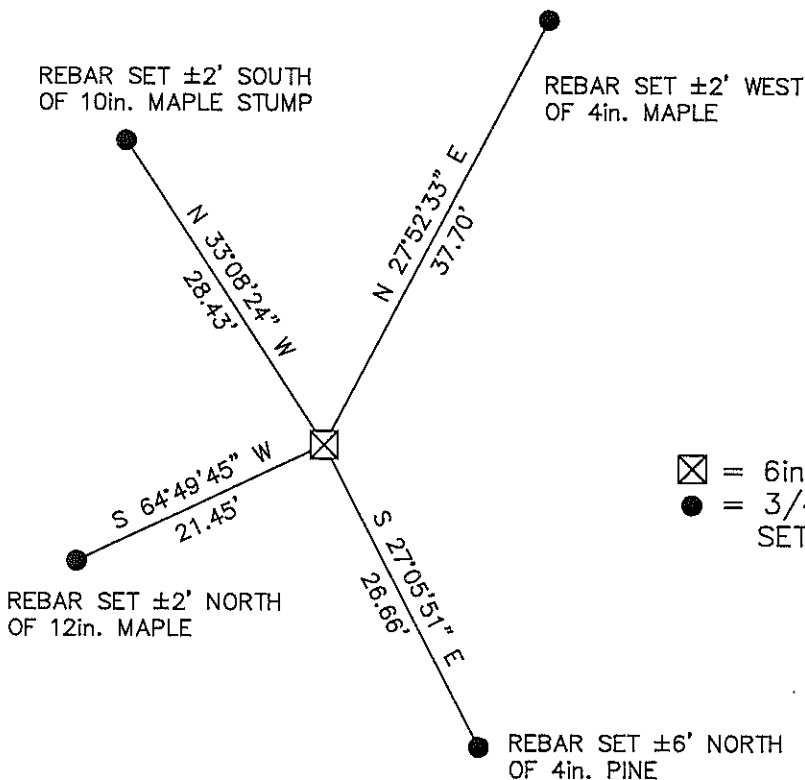


(b) HISTORY OF ORIGINAL CORNER:
 ORIGINAL SURVEYOR: JOSEPH H. JENKINS SEPT. 1862 – OCT. 1862
 HEMLOCK 8 N 88° W 12 LINKS
 MAPLE 6 N 66° E 12 LINKS
 FIR 8 S 40° E 47 LINKS
 HEMLOCK 7 S 28° W 24 LINKS

(f)(g)(h) DESCRIPTION OF MONUMENT FOUND AT THIS CORNER AND IF IT WAS ACCEPTED STATE ALL EVIDENCE (MATERIAL, TESTIMONIAL, OCCUPATIONAL, PLATS, RECORDS, OTHER MONUMENTS) USED AS A BASIS FOR ESTABLISHING LOCATION. IF REESTABLISHED THROUGH LOST CORNER PROPORTIONATE METHODS, INDICATE ALL MONUMENTS, DISTANCES, AND DIRECTIONS USED TO ESTABLISH. INDICATE TYPE OF MONUMENT AND SIGN POST FOUND OR SET.

30 DECEMBER 2011; FOUND A 6in. X 6in. GRANITE STONE WITH CHISELED CROSS ON TOP IN GOOD CONDITION. THIS GRANITE STONE IS CONSISTENT WITH OTHER GRANITE STONES IN THE TOWNSHIP SET BY FRANCIS FOX, FORMER COUNTY SURVEYOR.
 ACCEPTED LOCATION AND SET FOUR NEW WITNESS MONUMENTS.

(c)(d)(e) PLAN VIEW OF CORNER WITH TIES TO AT LEAST FOUR WITNESSES. IF IN DISAGREEMENT WITH PREVIOUSLY ESTABLISHED CORNER, SHOW THE DISTANCE BETWEEN THE TWO CORNERS AND ALSO INDICATED THE TIE TO THE DISPUTED CORNER.




RECEIVED BY LINCOLN COUNTY
 SURVEYOR THIS 20TH DAY
 OF January 2012
Darren B. Krzanowski
 COUNTY SURVEYOR

☒ = 6in. X 6in. GRANITE STONE FOUND
 ● = 3/4in. X 30in. REBAR 1.50lbs/ft.
 SET WITH ALUMINUM CAP

I DARREN B. KRZANOWSKI, REGISTERED LAND SURVEYOR NO. 2663, HEREBY CERTIFY THAT THE CORNER LOCATION ON THIS RECORD WAS REFERENCED BY ME OR UNDER MY DIRECTION AND CONTROL AND THAT THIS U.S. PUBLIC LAND SURVEY MONUMENT RECORD IS COMPLETE TO THE BEST OF MY KNOWLEDGE AND BELIEF.

Darren Krzanowski
 DARREN B. KRZANOWSKI RLS 2663
 DATED THIS 12TH DAY OF JANUARY, 2012



INDEX NO. T35N R5E Q5





