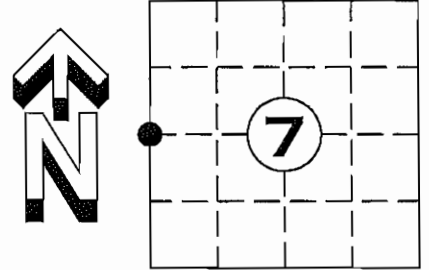


# U.S. PUBLIC LAND SURVEY MONUMENT RECORD

NOTE: THIS FORM IS INTENDED AND DESIGNED TO FULFILL ALL REQUIREMENTS OF WISCONSIN ADMINISTRATIVE CODE CHAPTER A-E 7.08 U.S. PUBLIC LAND SURVEY MONUMENT RECORD (3) (a)(b)(c)(d)(e)(f)(g)(h)(i). AN ADDITIONAL SHEET MAY BE ADDED IF NECESSARY TO CONFIRM WITH SAID REQUIREMENTS.

(a) CORNER LOCATION: WEST ¼ CORNER  
 SECTION 7, TOWNSHIP 35 NORTH, RANGE 5 EAST  
 TOWN OF WILSON, LINCOLN COUNTY  
 LINCOLN COUNTY COORDINATES:  
 NORTHING: 251040.895  
 EASTING: 333284.369



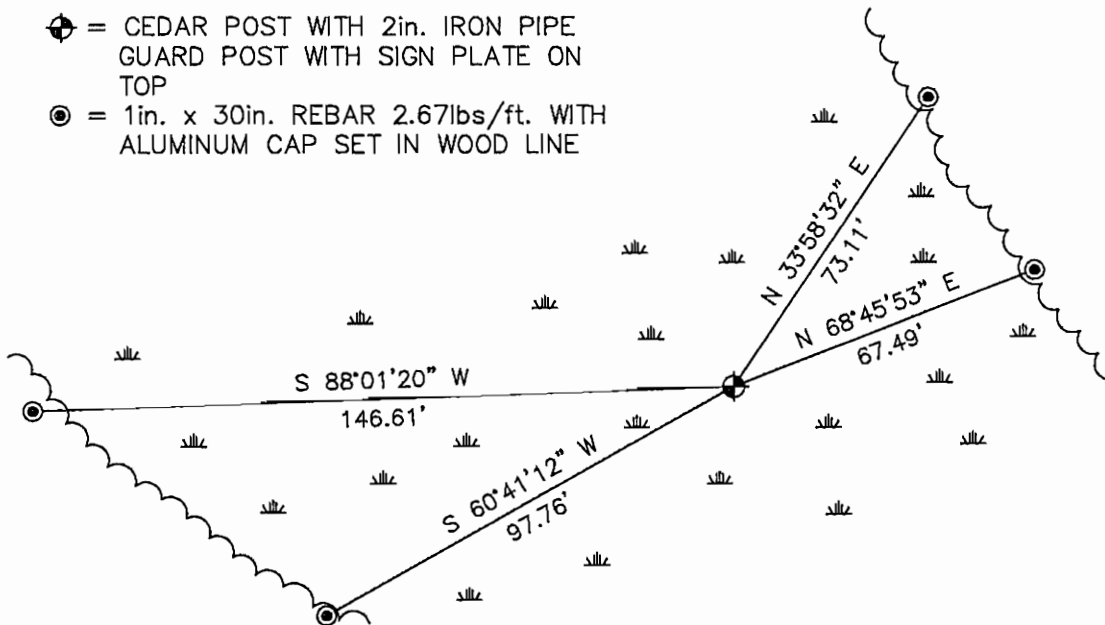
(b) HISTORY OF ORIGINAL CORNER:  
 ORIGINAL SURVEYOR: ALFRED MILLARD AUG 1860 – SEPT 1860  
 W. PINE 12 S 65° W 40 LINKS

(f)(g)(h) DESCRIPTION OF MONUMENT FOUND AT THIS CORNER AND IF IT WAS ACCEPTED STATE ALL EVIDENCE (MATERIAL, TESTIMONIAL, OCCUPATIONAL, PLATS, RECORDS, OTHER MONUMENTS) USED AS A BASIS FOR ESTABLISHING LOCATION. IF REESTABLISHED THROUGH LOST CORNER PROPORTIONATE METHODS, INDICATE ALL MONUMENTS, DISTANCES, AND DIRECTIONS USED TO ESTABLISH. INDICATE TYPE OF MONUMENT AND SIGN POST FOUND OR SET.

27 SEPTEMBER 1923; D.S. BURNETT FOUND ¼ CORNER IDENTIFIED BY ORIGINAL GOVERNMENT B.T. W. PINE 12" S 65° W 40 LINKS (TREE HAD BEEN CUT DOWN AND FALLEN WITH MARKS DOWN IN WATER AND MUD, CUT OFF 5ft. LENGTH AND SET UP NEAR STUMP. MARKS PLAIN) STAKE SETS IN A SMALL VERY DEEP ROUND MUD HOLE ABOUT 6 RDS. IN DIAMETER, MUD ABOUT 5' DEEP. MADE AND SET A CEDAR STAKE 4"X4" X8', AND MARKED TWO NEW B.T.S ON EDGE OF MUD HOLE. CEDAR 18" N 70° E 94 LINKS, CEDAR 10" N 65° W 60 ¼ LINKS

20 MARCH 2012; FOUND CALLED FOR CEDAR POST WITH 2in. IRON PIPE GUARD POST IN DRAINAGE POOL. LEFT CEDAR POST IN PLACE AND SET FOUR WITNESS MONUMENTS

(c)(d)(e) PLAN VIEW OF CORNER WITH TIES TO AT LEAST FOUR WITNESSES. IF IN DISAGREEMENT WITH PREVIOUSLY ESTABLISHED CORNER, SHOW THE DISTANCE BETWEEN THE TWO CORNERS AND ALSO INDICATED THE TIE TO THE DISPUTED CORNER.




- ⊕ = CEDAR POST WITH 2in. IRON PIPE GUARD POST WITH SIGN PLATE ON TOP
- ⊙ = 1in. x 30in. REBAR 2.67lbs/ft. WITH ALUMINUM CAP SET IN WOOD LINE

RECEIVED BY LINCOLN COUNTY  
 SURVEYOR THIS 30<sup>TH</sup> DAY  
 OF March 20, 12  
*Tony Dalk*  
 COUNTY SURVEYOR

I DARREN B. KRZANOWSKI, REGISTERED LAND SURVEYOR NO. 2663, HEREBY CERTIFY THAT THE CORNER LOCATION ON THIS RECORD WAS REFERENCED BY ME OR UNDER MY DIRECTION AND CONTROL AND THAT THIS U.S. PUBLIC LAND SURVEY MONUMENT RECORD IS COMPLETE TO THE BEST OF MY KNOWLEDGE AND BELIEF.

*Darren B. Krzanowski*  
 DARREN B. KRZANOWSKI RLS 2663  
 DATED THIS 23RD DAY OF MARCH 2012



INDEX NO. T35N R5E G1









