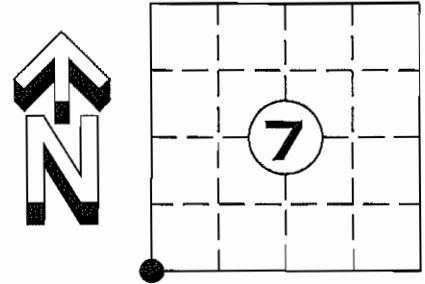


# U.S. PUBLIC LAND SURVEY MONUMENT RECORD

NOTE: THIS FORM IS INTENDED AND DESIGNED TO FULFILL ALL REQUIREMENTS OF WISCONSIN ADMINISTRATIVE CODE CHAPTER A-E 7.08 U.S. PUBLIC LAND SURVEY MONUMENT RECORD (3) (a)(b)(c)(d)(e)(f)(g)(h)(i). AN ADDITIONAL SHEET MAY BE ADDED IF NECESSARY TO CONFIRM WITH SAID REQUIREMENTS.

(a) CORNER LOCATION: SW CORNER  
SECTION 7, TOWNSHIP 35 NORTH, RANGE 5 EAST  
TOWN OF WILSON, LINCOLN COUNTY  
LINCOLN COUNTY COORDINATES:  
NORTHING: 248412.716  
EASTING: 333311.201



PREVIOUS COORDINATES BY OTHERS  
N: 248412.719  
E: 333311.096

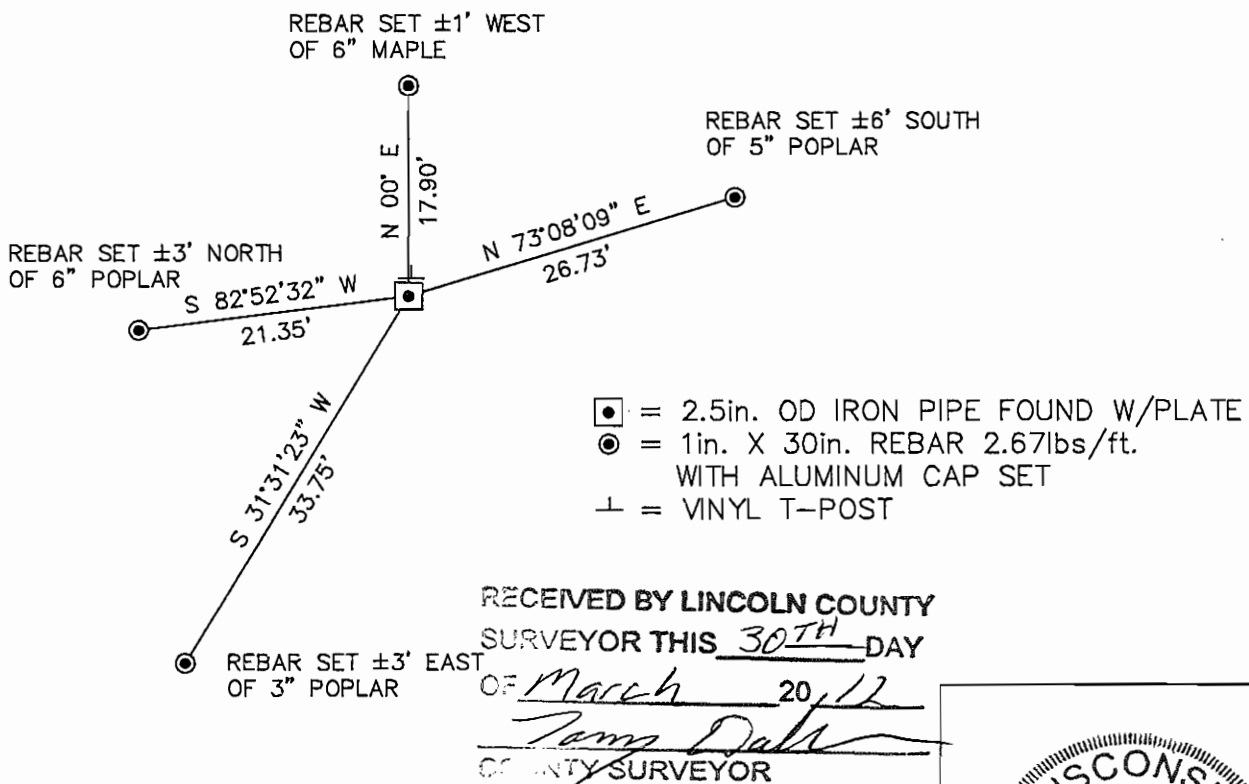
(b) HISTORY OF ORIGINAL CORNER:  
ORIGINAL SURVEYOR: ALFRED MILLARD AUG 1860 – SEPT 1860  
HEMLOCK 7 S 37° E 4 LINKS  
HEMLOCK 7 S 62° W 6 LINKS  
HEMLOCK 12 N 52° E 22 LINKS  
HEMLOCK 6 N 75° W 25 LINKS

(f)(g)(h) DESCRIPTION OF MONUMENT FOUND AT THIS CORNER AND IF IT WAS ACCEPTED STATE ALL EVIDENCE (MATERIAL, TESTIMONIAL, OCCUPATIONAL, PLATS, RECORDS, OTHER MONUMENTS) USED AS A BASIS FOR ESTABLISHING LOCATION. IF REESTABLISHED THROUGH LOST CORNER PROPORTIONATE METHODS, INDICATE ALL MONUMENTS, DISTANCES, AND DIRECTIONS USED TO ESTABLISH. INDICATE TYPE OF MONUMENT AND SIGN POST FOUND OR SET.

28 SEPT 1923; D.S. BURNETT, FOUND STAKE AND TWO STUMPS ORIGINAL B.T.S, HEMLOCK 7" S 34° E 4 LINKS, HEMLOCK 12" N 52° E 22 LINKS. SET MONUMENT AND MARKED NEW BEARINGS. PINE STUMP 22" N 87° E 33 3/4 LINKS, CROSS ON LARGE GRAY BOULDER, N 42° W 35 1/2 LINKS.


21 MARCH 2012: FOUND A 2.5in. OD IRON PIPE WITH PLATE ON TOP. MONUMENT IS CONSISTENT WITH THOSE SET IN THIS AREA BY D.S. BURNETT. ACCEPTED MONUMENT AND SET FOUR WITNESS MONUMENTS.

(c)(d)(e) PLAN VIEW OF CORNER WITH TIES TO AT LEAST FOUR WITNESSES. IF IN DISAGREEMENT WITH PREVIOUSLY ESTABLISHED CORNER, SHOW THE DISTANCE BETWEEN THE TWO CORNERS AND ALSO INDICATED THE TIE TO THE DISPUTED CORNER.



I DARREN B. KRZANOWSKI, REGISTERED LAND SURVEYOR NO. 2663, HEREBY CERTIFY THAT THE CORNER LOCATION ON THIS RECORD WAS REFERENCED BY ME OR UNDER MY DIRECTION AND CONTROL AND THAT THIS U.S. PUBLIC LAND SURVEY MONUMENT RECORD IS COMPLETE TO THE BEST OF MY KNOWLEDGE AND BELIEF.

*Darren B. Krzanowski*  
 DARREN B. KRZANOWSKI RLS 2663  
 DATED THIS 23<sup>RD</sup> DAY OF MARCH 2012



INDEX NO. T35N R5E 11











