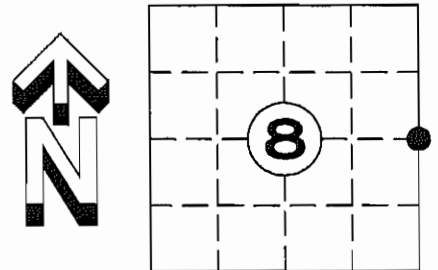


# U.S. PUBLIC LAND SURVEY MONUMENT RECORD

NOTE: THIS FORM IS INTENDED AND DESIGNED TO FULFILL ALL REQUIREMENTS OF WISCONSIN ADMINISTRATIVE CODE CHAPTER A-E 7.08 U.S. PUBLIC LAND SURVEY MONUMENT RECORD (3) (a)(b)(c)(d)(e)(f)(g)(h)(i). AN ADDITIONAL SHEET MAY BE ADDED IF NECESSARY TO CONFIRM WITH SAID REQUIREMENTS.

(a) CORNER LOCATION: E $\frac{1}{4}$  CORNER  
 SECTION 8, TOWNSHIP 35 NORTH, RANGE 4 EAST  
 TOWN OF SOMO, LINCOLN COUNTY  
 LINCOLN COUNTY COORDINATES:  
 NORTHING: 250752.598  
 EASTING: 312245.200



(b) HISTORY OF ORIGINAL CORNER:  
 ORIGINAL SURVEYOR:  
 EDWARD D. PALMER APRIL 1865 - MAY 1865  
 HEMLOCK 10 N 70° E 20 LINKS  
 HEMLOCK 12 S 61° W 30 LINKS

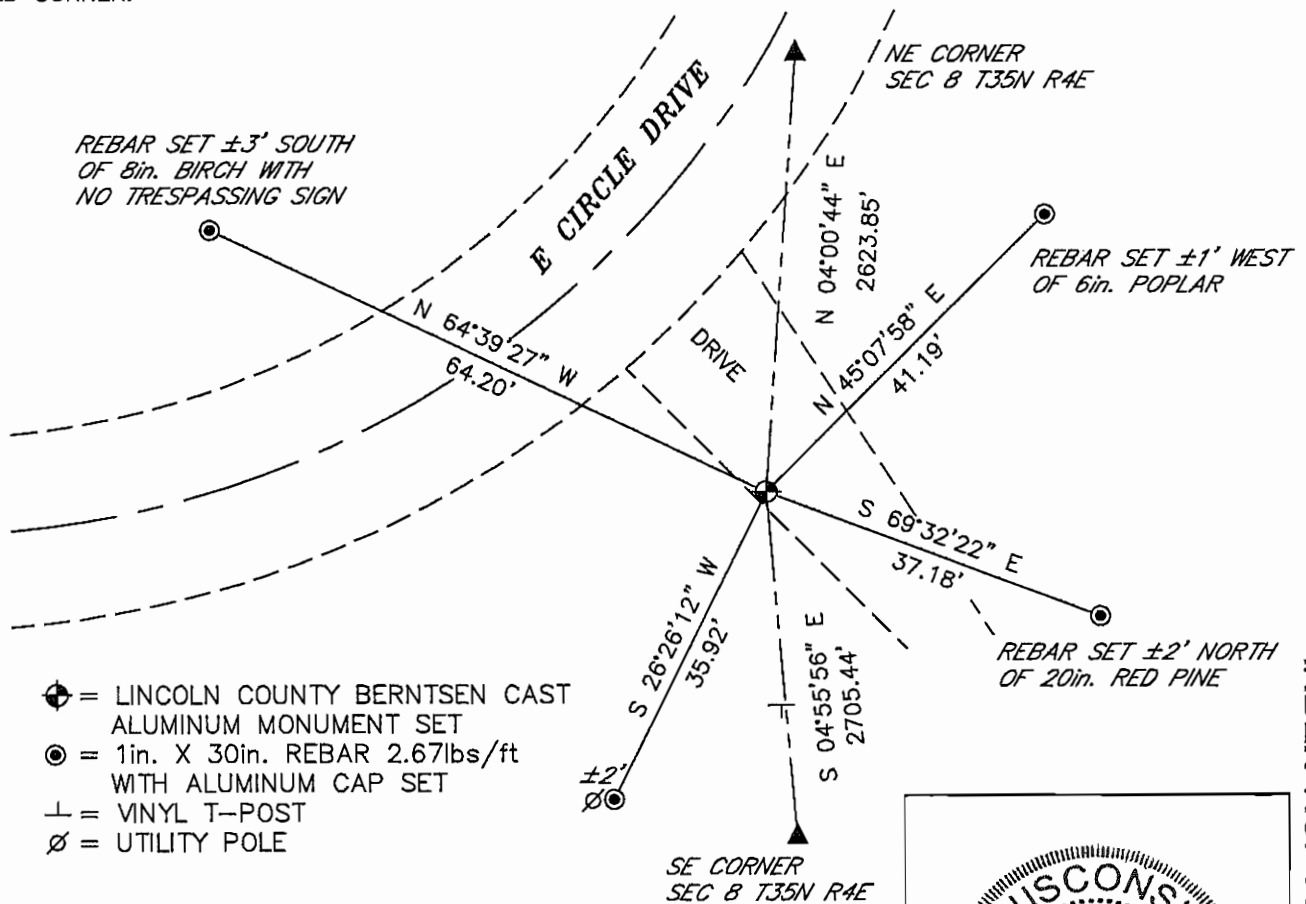
(f)(g)(h) DESCRIPTION OF MONUMENT FOUND AT THIS CORNER AND IF IT WAS ACCEPTED STATE ALL EVIDENCE (MATERIAL, TESTIMONIAL, OCCUPATIONAL, PLATS, RECORDS, OTHER MONUMENTS) USED AS A BASIS FOR ESTABLISHING LOCATION. IF REESTABLISHED THROUGH LOST CORNER PROPORTIONATE METHODS, INDICATE ALL MONUMENTS, DISTANCES, AND DIRECTIONS USED TO ESTABLISH. INDICATE TYPE OF MONUMENT AND SIGN POST FOUND OR SET.

25 SEPT. 1923 D.S. BURNETT SET CORNER ON EVIDENCE OF J.B. RUCKER WHO IS AN OLD FREEHOLDER ADJOINING THIS CORNER. BIRCH 12in. N 27° W 76 LINKS, HEM STUMP 12in. S 85° E 43  $\frac{1}{2}$  LINKS.

20 MARCH 2012; FOUND NO EVIDENCE OF D.S. BURNETT'S CORNER. SET CORNER BY RETRACEMENT OF A PLAT OF SURVEY FOR CERTIFIED LAND CORNER RESTORATION AND ESTABLISHMENT BY GENISOT & ASSOCIATES INC.

RECEIVED BY LINCOLN COUNTY  
 SURVEYOR THIS 30<sup>TH</sup> DAY  
 OF March 20 12  
*Tommy Dalk*  
 COUNTY SURVEYOR


(c)(d)(e) PLAN VIEW OF CORNER WITH TIES TO AT LEAST FOUR WITNESSES. IF IN DISAGREEMENT WITH PREVIOUSLY ESTABLISHED CORNER, SHOW THE DISTANCE BETWEEN THE TWO CORNERS AND ALSO INDICATED THE TIE TO THE DISPUTED CORNER.



I DARREN B. KRZANOWSKI, REGISTERED LAND SURVEYOR NO. 2663, HEREBY CERTIFY THAT THE CORNER LOCATION ON THIS RECORD WAS REFERENCED BY ME OR UNDER MY DIRECTION AND CONTROL AND THAT THIS U.S. PUBLIC LAND SURVEY MONUMENT RECORD IS COMPLETE TO THE BEST OF MY KNOWLEDGE AND BELIEF.

*Darren Krzanowski*  
 DARREN B. KRZANOWSKI RLS 2663

DATED THIS 23<sup>RD</sup> DAY OF MARCH 2012



INDEX NO. T35N R4E G9









