

# U.S. PUBLIC LAND SURVEY MONUMENT RECORD

NOTE: THIS FORM IS INTENDED AND DESIGNED TO FULFILL ALL REQUIREMENTS OF WISCONSIN ADMINISTRATIVE CODE, CHAPTER A-E 7.08, U.S. PUBLIC LAND SURVEY MONUMENT RECORD (3)(a)(b)(c)(d)(e)(f)(g)(h)(i). ADDITIONAL SHEETS MAY BE NECESSARY TO CONFORM TO SAID REQUIREMENTS.


T 34 N, R 8 E

**(a) CORNER LOCATION:**

EAST 1/4 CORNER, SECTION 17  
 TOWNSHIP 34 NORTH  
 RANGE 8 EAST  
 TOWN OF HARRISON  
 LINCOLN COUNTY  
 WISCONSIN

**(b) HISTORY OF ORIGINAL CORNER:**

ORIGINAL SURVEYOR: See Previous Tie Sheet  
 COMMENCING DATE:  
 COMPLETION DATE:  
 ORIGINAL BEARING TREES:



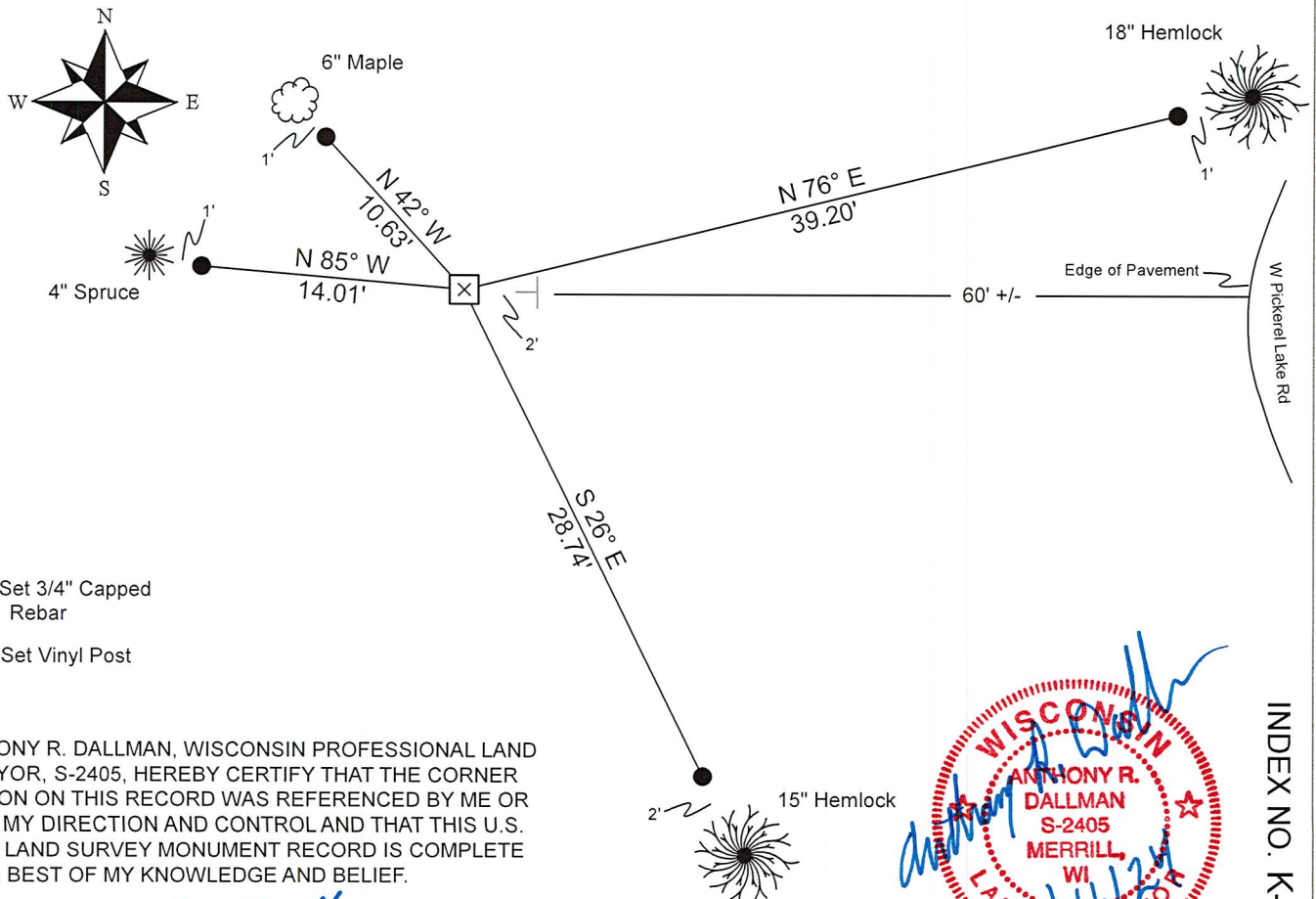
**(f)(g)(h) DESCRIPTION OF MONUMENT FOUND AT THIS CORNER AND IF IT WAS ACCEPTED. STATE ALL EVIDENCE (MATERIAL, TESTIMONIAL, OCCUPATIONAL, PLATS, RECORDS, OTHER MONUMENTS) USED AS A BASIS FOR ESTABLISHING LOCATION. IF RE-ESTABLISHING THROUGH LOST CORNER PROPORTIONATE METHODS, INDICATE ALL MONUMENTS, DISTANCES, AND DIRECTIONS USED TO ESTABLISH. INDICATE TYPE OF MONUMENTS FOUND OR SET.**

10/21/1974, David Tlusty found and accepted 6" X 6" Granite Monument.

9/29/2023, I, Anthony R. Dallman, PLS-2405, found a 6" X 6" Granite Monument, up 15". I accepted this location and set witness monuments, as shown in the sketch below, to further perpetuate the corner location.

**(c)(d)(e) PLAN VIEW OF THE CORNER WITH TIES TO AT LEAST FOUR WITNESSES. IF IN DISAGREEMENT WITH PREVIOUSLY ESTABLISHED CORNER, SHOW THE DISTANCES BETWEEN THE TWO CORNERS AND ALSO THE TIES TO THE DISPUTED CORNER.**

- Tie bearings by hand-held compass.
- Tie distances by steel tape.
- Not to scale.



I, ANTHONY R. DALLMAN, WISCONSIN PROFESSIONAL LAND SURVEYOR, S-2405, HEREBY CERTIFY THAT THE CORNER LOCATION ON THIS RECORD WAS REFERENCED BY ME OR UNDER MY DIRECTION AND CONTROL AND THAT THIS U.S. PUBLIC LAND SURVEY MONUMENT RECORD IS COMPLETE TO THE BEST OF MY KNOWLEDGE AND BELIEF.

*Anthony R. Dallman* 02/16/24  
 ANTHONY R. DALLMAN, PLS S-2405



INDEX NO. K-09

43408172000

43408172000\_Mon-N



43408172000\_North



43408172000\_West



PLEASE  
DO NOT  
DISTURB  
NEARBY  
SMURR

43408172000\_South



43408172000\_East



MINN CAPITAL SURVEYING, INC.  
 SURVEY MONUMENT LOCATION RECORD

LANDMARK  BENCHMARK  
 CORNER IDENTITY W 1/4 COR  
 DATE OF SURVEY Oct 21, 1974  
 WEATHER CLEAR, BREEZY  
 TEMPERATURE 50+  
 SURVEY PARTY D. TUSTY D. MATTINGLY

FOUND   
 SET   
 RE-SET   
 RE-TIED

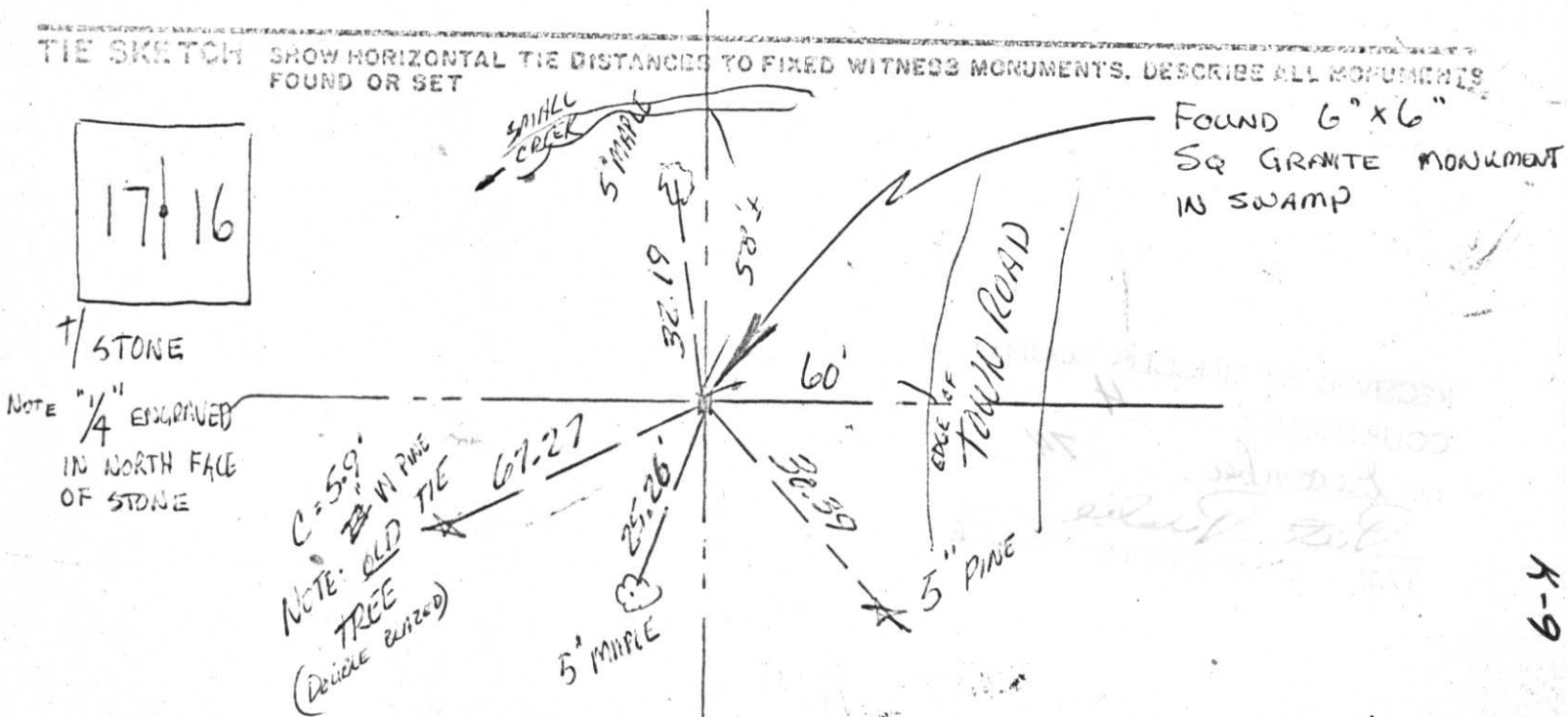
SECTION 16  
 TOWNSHIP 34N  
 RANGE 8E  
HARRISON  
 TOWNSHIP  
LINCOLN



BASIS FOR MONUMENT LOCATION  
 DESCRIBE METHOD OF SURVEY AND CORNER AUTHENTICATION

SEE SURVEY FOR PAT BUCKETT SW-NW SEC 16-34N-8E

TIE SKETCH SHOW HORIZONTAL TIE DISTANCES TO FIXED WITNESS MONUMENTS. DESCRIBE ALL MONUMENTS FOUND OR SET



16-34-8E

K-9