U.S. PUBLIC LAND SURVEY MONUMENT RECORD

NOTE: This form is intended and designed to fulfill all requirements of Wisconsin Administrative Code, Chapter A–E 7 .08 U.S. Public Land Survey Monument Record (3)(a)(b)(c)(d)(e)(f)(g)(h)(i). An additional sheet may be added if necessary to conform with said requirements.

(a)Corner location: Township 34 North

Range 8 East

Town of Harrison

County of Lincoln

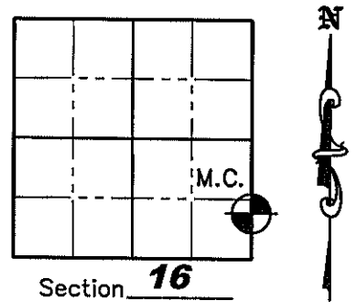

Section 16

(b)(f)(g)(h) Description of monument found at this corner and if it was accepted, state all evidence (material, testimonial, occupation, plats, records, other monuments) used as a basis for accepting. If not accepted or if nothing was found, state evidence used as a basis for establishing location. If reestablished through lost corner proportionate methods, indicate all monuments, distances and directions used to establish. Indicate type of monument found or set and sign post.

November 1854 to December 1854– Prentice Jackson ran North between Section 15 and 16 – 16.12 chains to lake and set Meander Post; BT's: Birch 10" N68°E, 30 lks.; Maple 9" S10°W, 32 lks.

1938 – Francis Fox set stone at M.C.; BT's: Hemlock 7" S76°E 18.7'; Hemlock 10" Due South 12.8'

February 1969 – William Cameron found stone monument in place, but no bearing trees per Plat of Survey; Lincoln County Land Information Map Number L4B.

January 29, 1987 – William F. Kelly found 6" by 6" Granite Stone monument 5 feet from shore underwater. He set a 4" Aluminum Monument stamped: 15 feet North to M.C. He set 3 other bearing trees for the granite stone: 8" Yellow Birch S33°W, 15.70'; 16" Hemlock S06°W, 26.80'; 16" Hemlock S86°E, 19.30'

June 7, 2007 – Jonathan W. Dulin found a Lincoln County Bernsten Witness Monument set by William F. Kelly. The Corner was set as a witness corner and was stamped "15 feet North to M.C." which in 1987 was a found 6" by 6" Granite stone, 5 feet into Bass Lake. We also found 3 bearing trees with nails set in face, but the trees had grown over the nails. The 6" by 6" granite stone is now gone and was not remonumented as it fell in lake bed of Bass Lake. The existing Witness Corner lies on the Section line and we are now calling this the new Meander Corner. We set new 60 P nails in the side of two of the existing bearing trees we found and set two 7/8" by 30" iron rebar with aluminum caps as shown below.

(c)(d)(e) Plan view of corner with ties to at least 4 witness monuments. If in disagreement with previously established corner, show the distances between the two corners and also indicate the ties to the disputed corner.

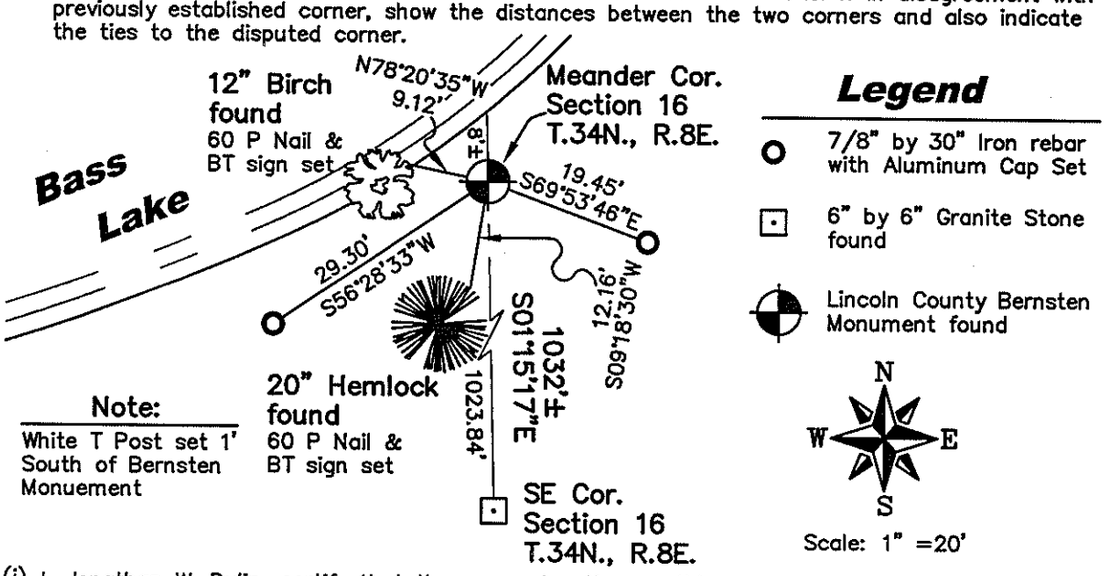

Note:
White T Post set 1' South of Bernsten Monuement

(i) I, Jonathan W. Dulin, certify that the corner location on this record was determined by me under my direction and control and that this U.S. Public Land Survey Monument is correct and complete to the best of my knowledge and belief.

WISCONSIN JONATHAN W. DULIN S-2754 RHINELANDER WISCONSIN LAND SURVEYOR

Signature 10-10-2007 Date

RECEIVED BY LINCOLN COUNTY SURVEYOR THIS 28TH DAY OF October 20 08

COUNTY SURVEYOR

LM-13

U.S. PUBLIC LAND SURVEY MONUMENT RECORD

Note: This form is intended and designed to fulfill all requirements of Wisconsin Administrative Code, Chapter A-E 5.02, U.S. Public Land Survey Monument Record (3) (a) (b) (c) (d) (e) (f) (g) (h) (i). An additional sheet may be added if necessary to conform with said requirements.

(a) Corner location: Township 34 North

Range 8 East

Town S. HARRISON

County LINCOLN

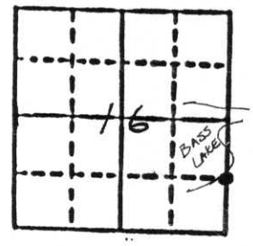

Section 16

b) (f) (g) (h) Description of monument found at this corner and if it was accepted, state all evidence (material, testimonial, occupational, plats, records, other monuments) used as a basis for accepting. If not accepted or if nothing was found, state evidence used as basis for establishing location. If reestablished through lost corner proportionate methods, indicate all monuments, distances and directions used to establish.

FOUND IN PLACE: 6x6 GRANITE STONE MONUMENT, 5' FROM SHORE, UNDERWATER
SET 4" ALUMINUM CAP MEANDER CORNER.

c) (d) (e) Plan view of corner with ties to at least 4 witness monuments. If in disagreement with previously established corner, show the distances between the two corners and also indicate the ties to the disputed corner.

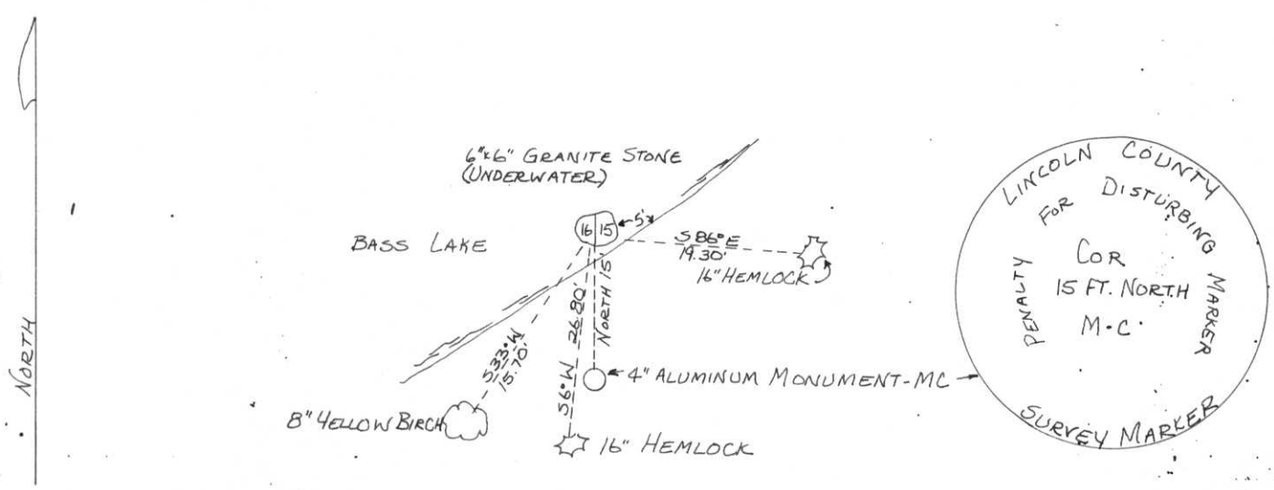

(i) I, WILLIAM F. KELLY R.L.S. 1098 (type or print name) certify that the corner location on this record was determined by me or under my direction and control and that this U.S. Public Land Survey Monument Record is correct and complete to the best of my knowledge and belief.

AFFIX SEAL HERE

William F. Kelly 1-29-87

Signature Date

Index No. L/M-13