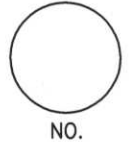


LINCOLN COUNTY U.S. PUBLIC LAND SURVEY MONUMENT LOCATION RECORD

CORNER NUMBER 243466
 SECTION 24
 TOWNSHIP 34
 RANGE 6

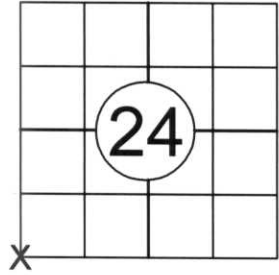


LANDMARK BENCHMARK _____
 CORNER IDENTITY: SOUTHEAST CORNER
 FOUND SET
 RESET RE-TIED

LINCOLN COUNTY COORDINATE: N: _____
 E: _____
 ELEVATION-(FEET): _____ DATUM: _____

WEATHER: SUNNY
 DATE OF SURVEY: 5-18-06 TEMPERATURE: 70 °F
 SURVEY PARTY: K.R.F. AND K.J.W.

BRADLEY
 CITY, VILLAGE, TOWN
 SECTION



LOCATION (Indicated By X)



BASIS FOR MONUMENT LOCATION:

(DESCRIBE METHOD OF SURVEY AND CORNER AUTHENTICATION)

I found a bernsten monument at the Southwest corner per previous tiesheet, but all the ties were destroyed. I then set new ties and perpetuated the corner as shown below.

RECEIVED BY LINCOLN COUNTY SURVEYOR THIS 30TH DAY OF June 20, 06
Tony Dall
 COUNTY SURVEYOR

CERTIFIED CORRECT:
Keith J. Walkowski
KEITH J. WALKOWSKI
 Registered Land Surveyor
 DATE: JUNE 27TH, 2006

FIELD BOOK NO. 8 PAGE NO. 26
 COMPANY RIVERSIDE LAND SURVEYING, LLC

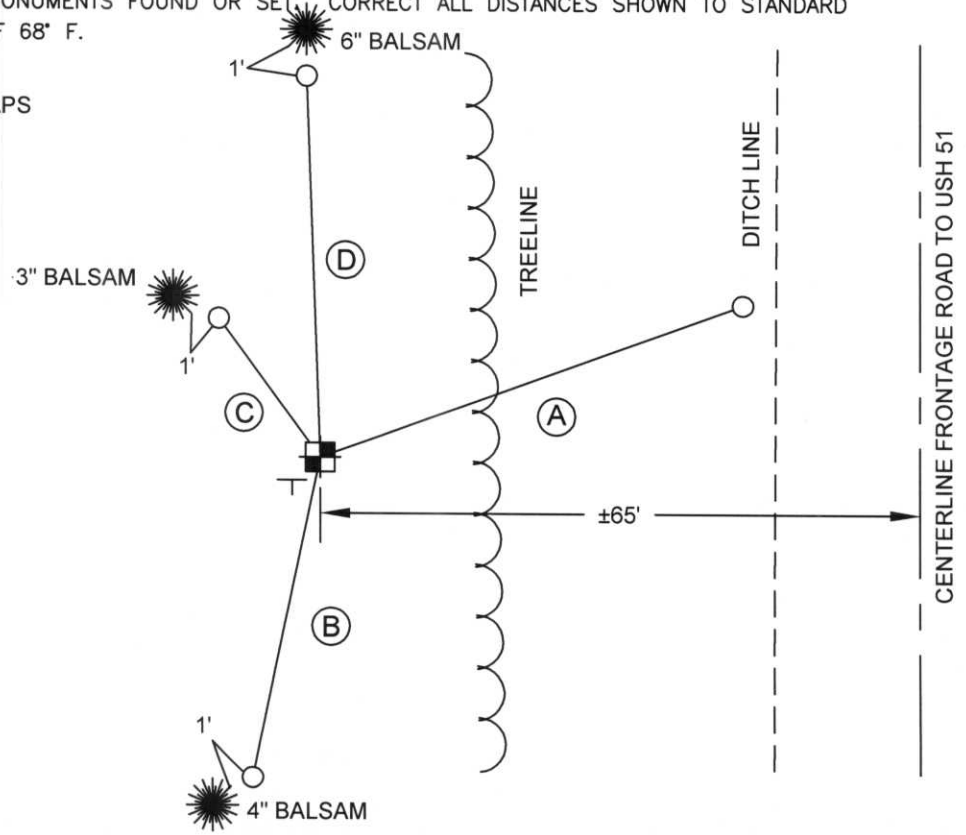
TIE SKETCH:

SHOW MINIMUM OF FOUR (4) HORIZONTAL TIE DISTANCES TO FIXED WITNESS MONUMENTS. DESCRIBE ALL MONUMENTS FOUND OR SET. CORRECT ALL DISTANCES SHOWN TO STANDARD TEMPERATURE OF 68° F.

- FOUND BERNSTEN MONUMENT
- SET 3/4" REBAR WITH ALUMINUM CAPS
- VINYL SURVEY MARKER POST

NOTE

- ALL BEARINGS ARE FROM HAND HELD MAGNETIC COMPASS.
 - THIS DRAWING IS NOT TO SCALE



- (A) N 70° E 29.02'
- (B) S 12° W 21.20'
- (C) N 36° W 11.13'
- (D) N 2° W 24.80'