

CERTIFIED LAND CORNER RESTORATION

Index No. U-3

State of Wisconsin }
County of Lincoln } ss.


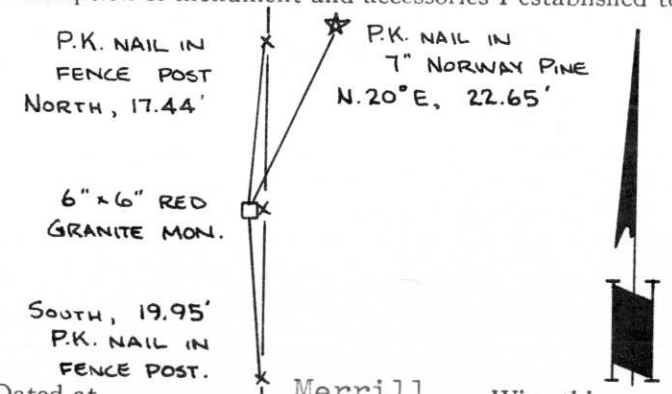
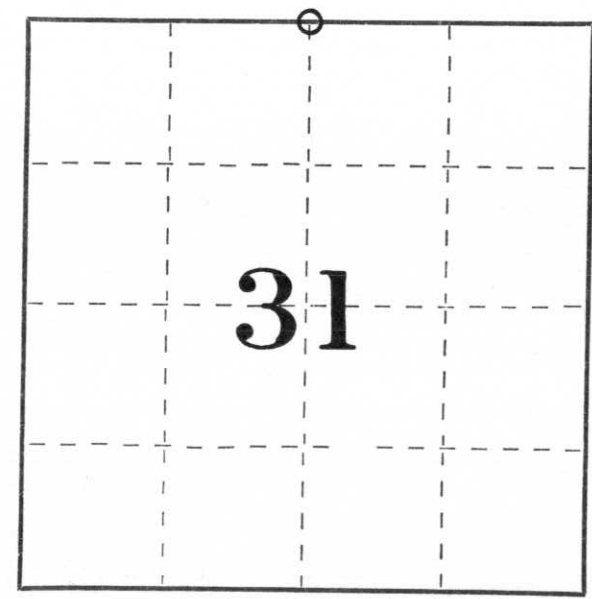
History of original corner establishment:
Wood post set by original government surveyor

I Sheridan D. Schwark, do hereby certify that on the 11th day of December, 1980, I found evidence of the North one-quarter corner of Section 31 Township 33, North, Range 8 East, Fourth, Principal Meridian, as described hereon; and that from this evidence I established a new monument and accessories as described hereon to perpetuate the original location of this corner.

Description of corner evidence found:
We found a 6" x 6" red granite monument on a North-South fenceline. The stone was up .2' therefore we set the following references.

Resident witnesses:

Description of monument and accessories I established to perpetuate the original location of this corner.



Dated at Merrill, Wis., this 12th day of December, 1980

Signature Sheridan D. Schwark Title Registered Land Surveyor Registration No. S-1205
(County Surveyor, Registered Land Surveyor, or other duly authorized official)

Office of Register of Deeds, County of _____, I hereby certify that the within instrument was filed in this office for record on the _____ day of _____, 19____ at _____ o'clock _____ M.

(Register of Deeds)

By _____ Deputy

○ = Corner monument restored.