U.S. PUBLIC LAND SURVEY MONUMENT RECORD

NOTE: This form is intended and designed to fulfill all requirements of Wisconsin Administrative Code, Chapter A-E 7.08 U.S. Public Land Survey Monument Record (3)(a)(b)(c)(d)(e)(f)(g)(h)(i). An additional sheet may be added if necessary to conform with said requirements.

(a) Corner location: Township 33 North

Range 06 East

Town of ROCK FALLS

LINCOLN County, Wisconsin

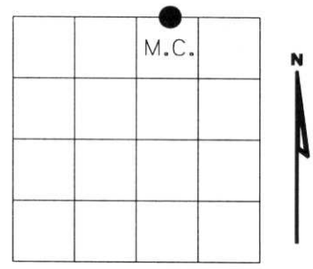

Section 20

(b)(f)(g)(h) Description of monument found at this corner and if it was accepted, state all evidence (material, testimonial, occupational, plats, records, other monuments) used as a basis for accepting. If not accepted or if nothing was found, state evidence used as basis for establishing location. If reestablished through lost corner proportionate methods, indicate all monuments, distances and directions used to establish. Indicate type of monument found or set and sign post.

1865 - JAMES L. NOWLIN, SET MEANDER POST AT 28.50
HEMLOCK 12, N 26° E 14lks.
HEMLOCK 26, S 1° W 21lks.

1943 - FRANCIS X. FOX, RAN SECTION LINE, DID NOT SET MEANDER CORNER

2000 - I SET MEANDER CORNER BETWEEN NORTH 1/4 CORNER AND NORTHEAST CORNER OF SECTION 20

RECEIVED AT LINCOLN COUNTY COURTHOUSE THIS 10TH DAY OF August 2000
Tony Dallman
LAND INFORMATION OFFICE

(c)(d)(e) Plan view of corner with ties to at least 4 witness monuments. If in disagreement with previously established corner, show the distances between the two corners and also indicate the ties to the disputed corner.

4" DIAMETER BERNTSEN MONUMENT SET

WITNESS MONUMENT 7/8" IRON ROD WITH ALUMINUM TABLET, SET

PLASTIC SIGNPOST 2' WEST

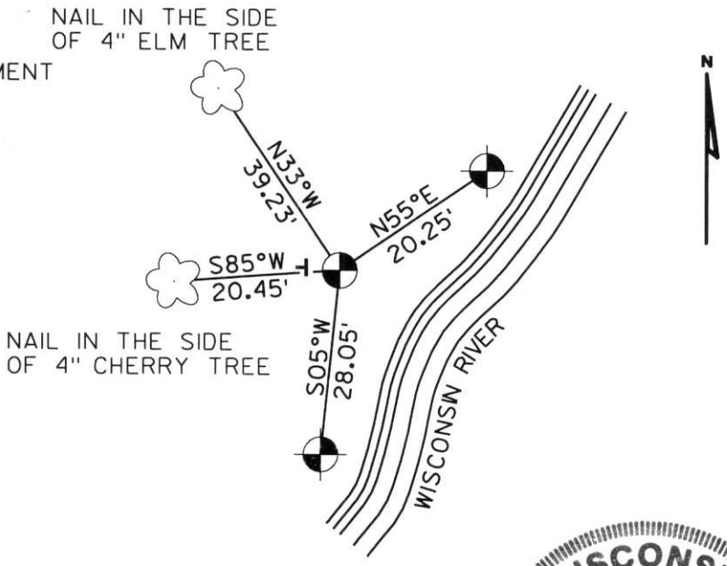

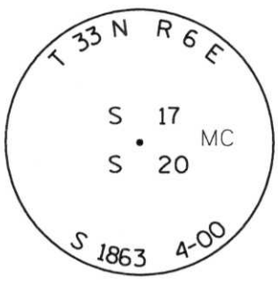

(i) I, Dennis B. Roberts, Registered Land Surveyor *S-1863, hereby certify that the corner location on this record was determined by me or under my direction and control and that this U.S. Public Land Survey Monument Record is correct and complete to the best of my knowledge and belief.

WISCONSIN DENNIS B. ROBERTS S-1863 RHINELANDER, WI 54501 LAND SURVEYOR

Dennis B. Roberts 8-08-2000
Signature Date

Index No. M-7:8