

CERTIFIED LAND CORNER RESTORATION

State of Wisconsin }
 County of LINCOLN } ss.

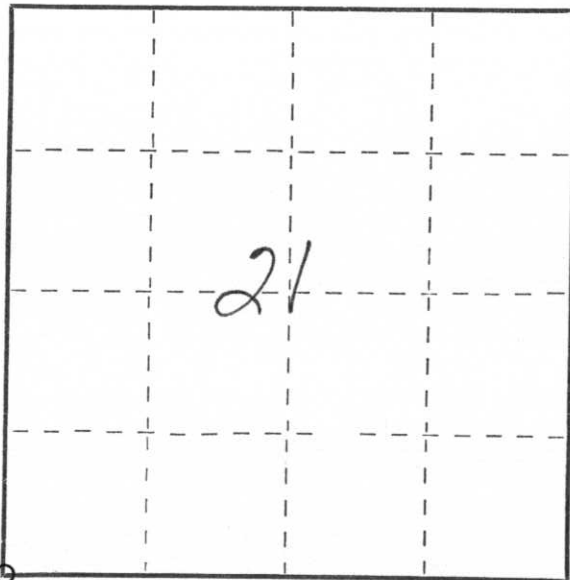
I EDWIN R. ABENDROTH, do hereby certify that on the 28 day of NOVEMBER, 1979, I found evidence of the SW corner of SEC. 21 Township 32 8 E, North, Range 8 E, Fourth, Principal Meridian, as described hereon; and that from this evidence I established a new monument and accessories as described hereon to perpetuate the original location of this corner.

Resident witnesses:

.....

.....

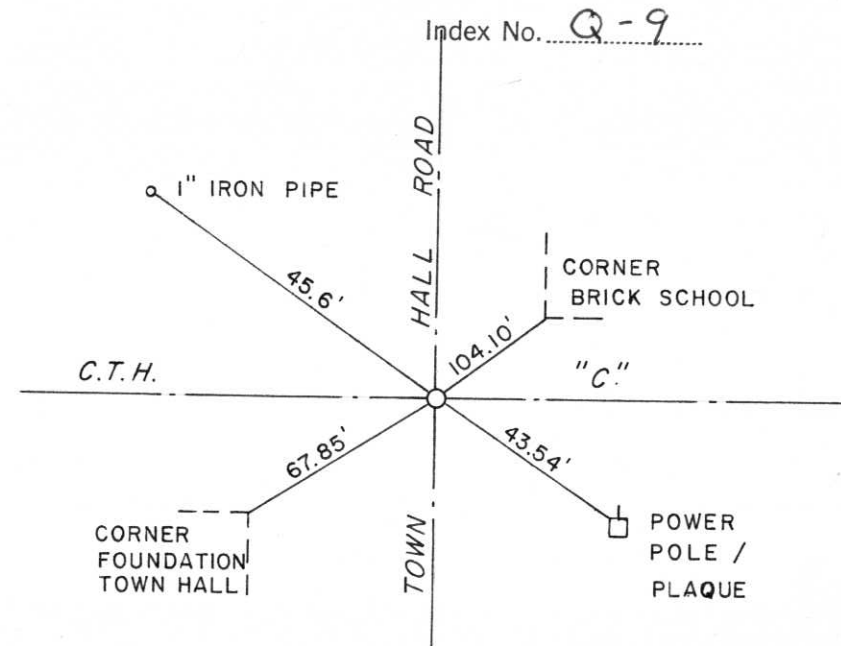
.....




○ = Corner monument restored.

History of original corner establishment:
Section post set & witness trees, referenced in original Government Survey. No later history or corner discovered.

Description of corner evidence found:
Found pieces of pine in excavation with backhoe, but were unable to determine location of pine post as claimed was found by town of Schley supervisor prior to 1949 construction. Set Berntsen monument at centerline intersect as shown.



Description of monument and accessories I established to perpetuate the original location of this corner.
Set Berntsen Monument as shown above, after measuring Section 21 and comparing to Government Notes.



Dated at Wausau, Wis., this 29th day of November, 1979.

Signature Edwin R. Abendroth Title R.L.S. Registration No. S-798
 (County Surveyor, Registered Land Surveyor, or other duly authorized official)

Office of Register of Deeds, County of _____, I hereby certify that the within instrument was filed in this office for record on the _____ day of _____, 19____ at _____ o'clock _____ M.

.....
 (Register of Deeds)

By _____ Deputy