U.S. PUBLIC LAND SURVEY MONUMENT RECORD

Note: This form is intended and designed to fulfill all requirements of Wisconsin Administrative Code, Chapter A-E 5.02, U.S. Public Land Survey Monument Record (3) (a) (b) (c) (d) (e) (f) (g) (h) (i). An additional sheet may be added if necessary to conform with said requirements.

(a) Corner location: Township 32 North

Range 8 East

Town EAST PART SCHLEY

County LINCOLN

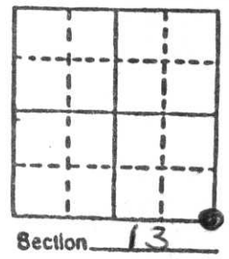

b) (f) (g) (h) Description of monument found at this corner and if it was accepted, state all evidence (material, testimonial, occupational, plats, records, other monuments) used as a basis for accepting. If not accepted or if nothing was found, state evidence used as basis for establishing location. If reestablished through lost corner proportionate methods, indicate all monuments, distances and directions used to establish.

ORIGINAL CORNER ESTABLISHED BY J.M. MARSH IN JULY 1851

LOCATED 6+6 GRANITE STONE 48" BELOW ROAD SURFACE
SET 1/2" REBAR ON ALL 4 SIDES STONE
SET 1 1/2" IP WITH R.R. SPIKE IN TOP OF PIPE OVER TOP OF STONE MONUMENT
SET WITNESS CORNERS

WISCONSIN
WILLIAM F. KELLY
S1098
ELCHO, WIS.
LAND SURVEYOR

c) (d) (e) Plan view of corner with ties to at least 4 witness monuments. If in disagreement with previously established corner, show the distances between the two corners and also indicate the ties to the disputed corner.

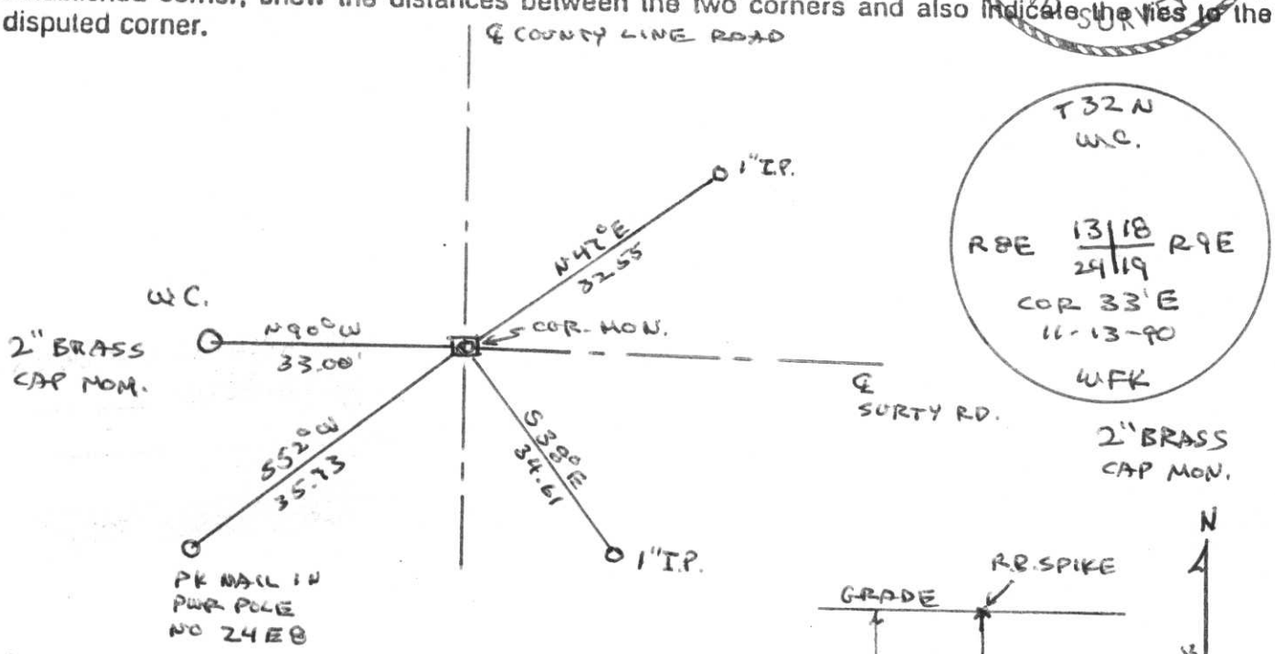

(i) I, WILLIAM F. KELLY (type or print name) certify that the corner location on this record was determined by me or under my direction and control and that this U.S. Public Land Survey Monument Record is correct and complete to the best of my knowledge and belief.

William F. Kelly — Signature

11-14-90 — Date

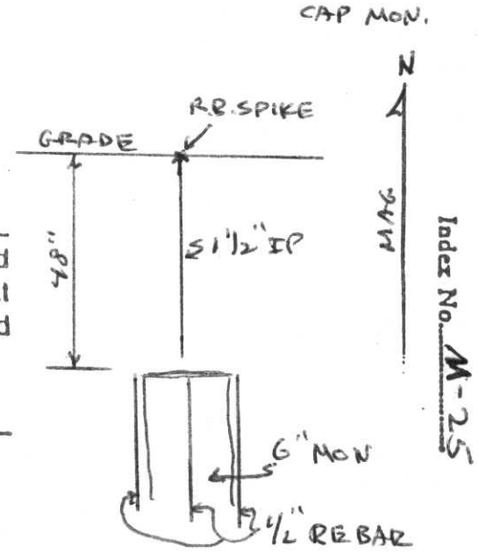

Index No. M-25