

# U.S. PUBLIC LAND SURVEY MONUMENT RECORD

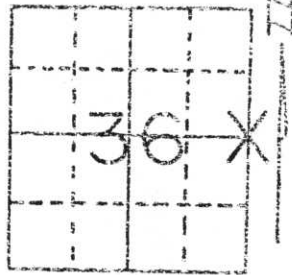
Note: This form is intended and designed to fulfill all requirements of Wisconsin Administrative Code, Chapter A-E 5.02, U.S. Public Land Survey Monument Record (3) (a) (b) (c) (d) (e) (f) (g) (h) (i). An additional sheet may be added if necessary to conform with said requirements.

(a) Corner location: Township 32 North

Range 5 East

Town/City/Village HARDING

County LINCOLN



Section 36

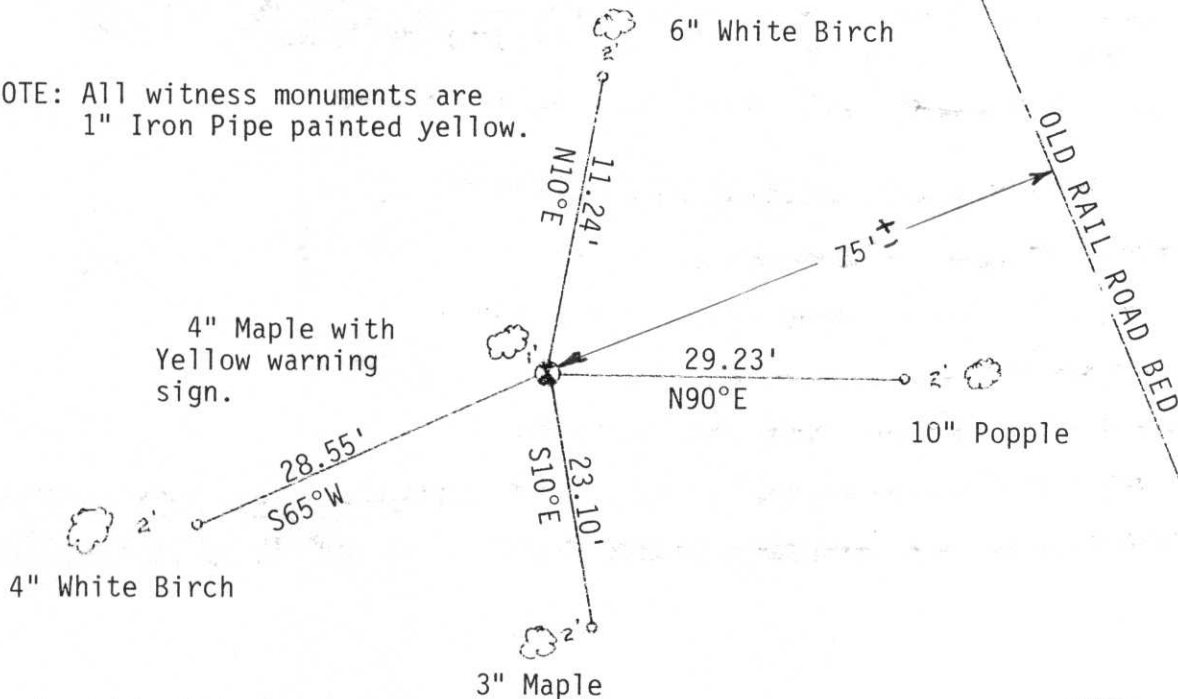
(b) (f) (g) (h) Description of monument found at this corner and if it was accepted, state all evidence (material, testimonial, occupational, plats, records, other monuments) used as a basis for accepting. If not accepted or if nothing was found, state evidence used as basis for establishing location. If reestablished through lost corner proportionate methods, indicate all monuments, distances and directions used to establish.

Searched area extensively for lines of occupation, fence's and any corner evidence. Talked with local land owner, F. Fenney. He did not know where this corner was. Walked old road from C.T.H. "E" to this area with locator, found no fence line evidence. The probable area that any original corner material would be in, looks like disturbed soil. There was a landing for probably loading logs on train cars. The soil was pushed around, and disturbed. Could find no evidence to set corner by. Straight lined from Northeast corner to Southeast corner, set corner on distance split. This spot looks like it is on the center line of the old road coming from the South. Set Lincoln County Aluminum Monument. Tied out. Set 1" Iron Pipe as witness corners, and painted them yellow.

SEE SECTION BREAK DOWN ON BACK

(c) (d) (e) Plan view of corner with ties to at least 4 witness monuments. If in disagreement with previously established corner, show the distances between the two corners and also indicate the ties to the disputed corner.

NOTE: All witness monuments are 1" Iron Pipe painted yellow.



(i) I, David L. Osterbrink RLS No. S-2014

(type or print name) certify that the corner location on this record was determined by me or under my direction and control and that this U.S. Public Land Survey Monument Record is correct and complete to the best of my knowledge and belief.

*David L. Osterbrink*

12-15-92

Signature

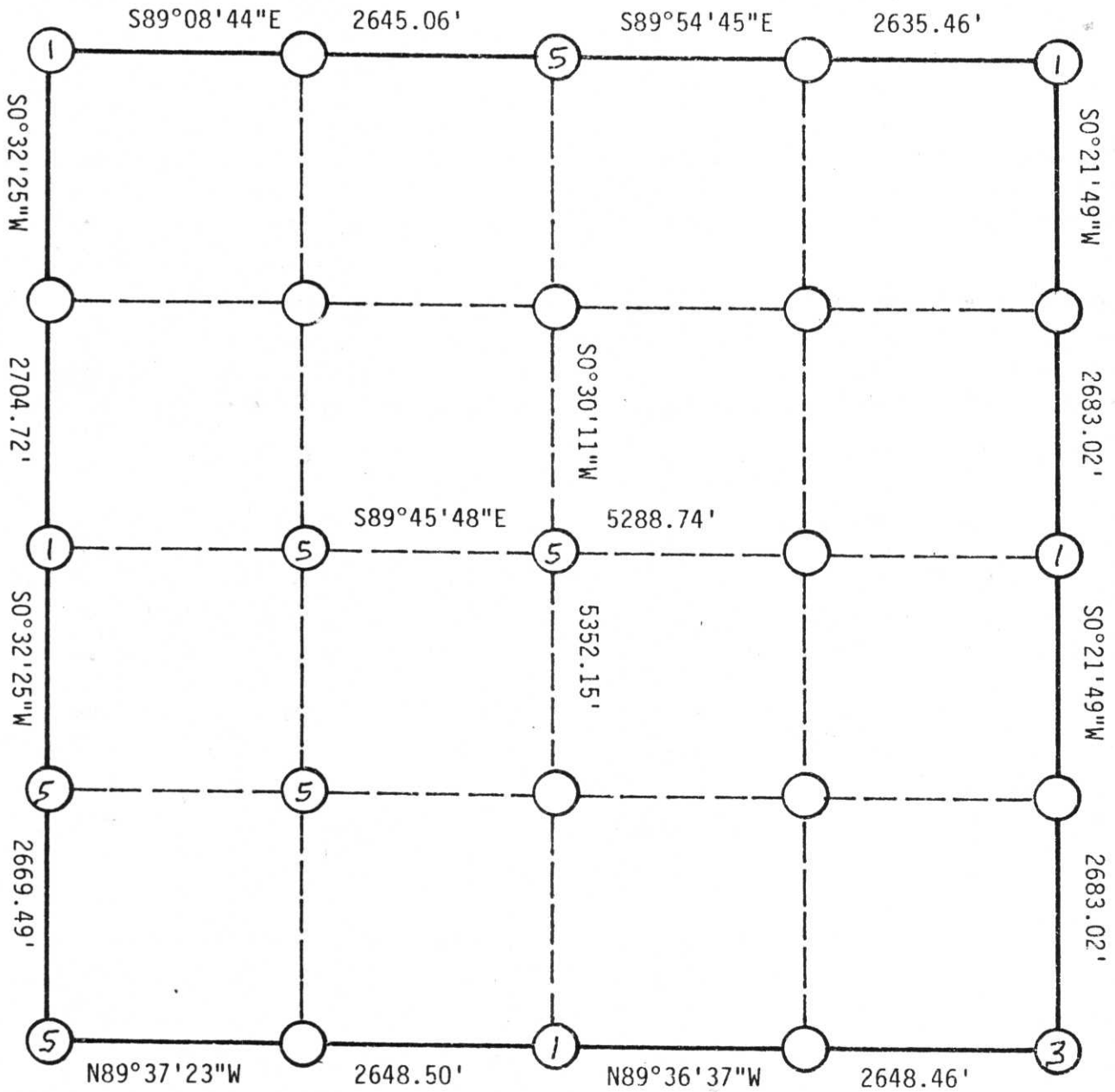
Date



Index No. W-25

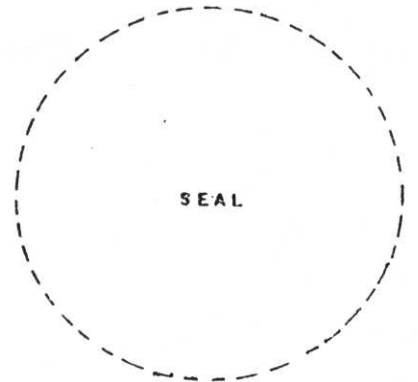
HARDING  
CITY VILLAGE TOWN

NOTE: USE REVERSE SIDE FOR EXPLANATORY REMARKS & SKETCHES.



**MONUMENT LEGEND** : (Specify material and size)

- ① CAST METAL Lincoln County Aluminum Monument
- ② CONCRETE \_\_\_\_\_
- ③ STONE Granite
- ④ IRON ROD/BAR \_\_\_\_\_
- ⑤ IRON PIPE 2"
- ⑥ SPIKE / NAIL \_\_\_\_\_
- ⑦ OTHER \_\_\_\_\_



SIGNED: \_\_\_\_\_

DATE: \_\_\_\_\_

RECEIVED AT LINCOLN COUNTY  
COURTHOUSE THIS 23rd DAY  
OF Dec. 1992  
Pat Priebe  
TAX DESCRIPTION OFFICE