

CERTIFIED LAND CORNER RESTORATION

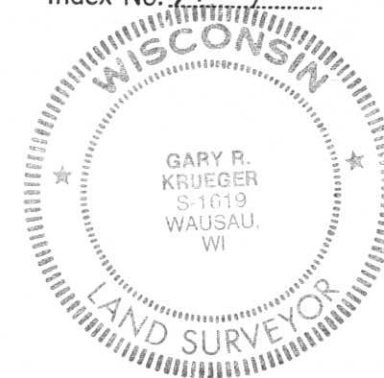
Index No. A-1

State of Wisconsin }  
County of Lincoln } ss.

History of original corner establishment:

Wood post set by original Government Surveyor

I Gary R. Krueger, do hereby certify that on the Second day of November, 1984, I found evidence of the Northwest corner of Section 6 Township 31, North, Range 6 East, Fourth, Principal Meridian, as described hereon; and that from this evidence I established a new monument and accessories as described hereon to perpetuate the original location of this corner.



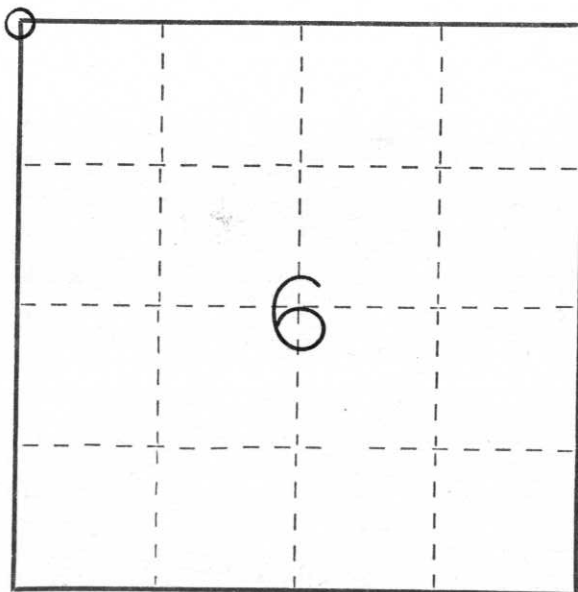
Description of corner evidence found:

Found existing granite stone. Tied corner to PK nails in blazes of trees.

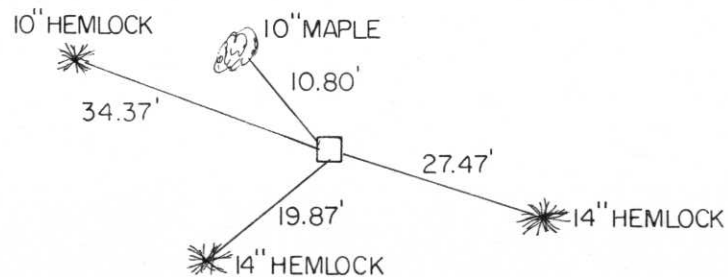
Resident witnesses:

.....  
.....  
.....

Description of monument and accessories I established to perpetuate the original location of this corner.



○ = Corner monument restored.



Dated at Wausau, Wis., this 27th day of November, 1984

Signature Gary R. Krueger Title Registered Land Surveyor Registration No. S1619  
(County Surveyor, Registered Land Surveyor, or other duly authorized official)

Office of Register of Deeds, County of \_\_\_\_\_, I hereby certify that the within instrument was filed in this office for record on the \_\_\_\_\_ day of \_\_\_\_\_, 19\_\_\_\_ at \_\_\_\_\_ o'clock \_\_\_\_\_ M.

.....  
(Register of Deeds)

By \_\_\_\_\_ Deputy