

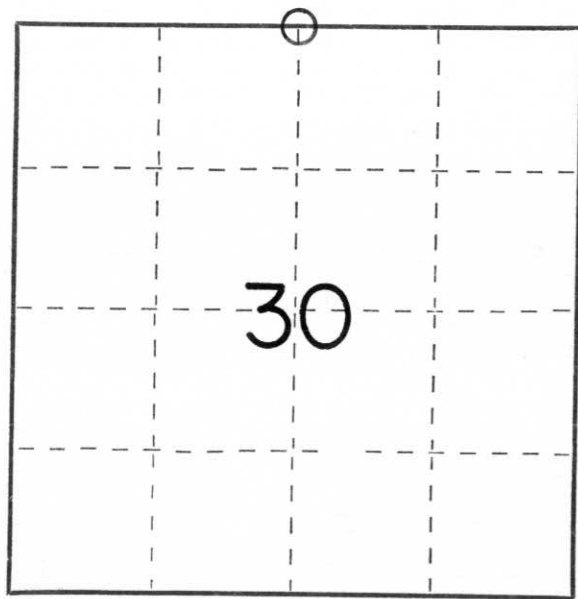
CERTIFIED LAND CORNER RESTORATION

Index No. Q-3

State of Wisconsin }
County of Lincoln } ss.

I Sheridan D. Schwark, do hereby certify that on the 5th day of January, 1978, I found evidence of the North one-quarter corner of Section 30 Township 31, North, Range 7 East, Fourth, Principal Meridian, as described hereon; and that from this evidence I established a new monument and accessories as described hereon to perpetuate the original location of this corner.

Resident witnesses:



○ = Corner monument restored.

History of original corner establishment:

Date: February & March, 1852
Surveyor: A.G. & F.S. Ellis
Monument: Wood Post
Witnesses: 18" Hemlock, S11°E, 21 links
14" Hemlock, N42°W, 25 links

Description of corner evidence found:

We found a stone monument laying on it's side. We reset it near it's base which a farmer to the West said was it's location before the stone was disturbed by frost.

Description of monument and accessories I established to perpetuate the original location of this corner.

We set the following witness monuments to the stone monument:
1" x 30" iron pipe set approximately 1' South of a 4" Balsam bearing N2°W, 22.08'
1" x 30" iron pipe set approximately 1' South of triple Birch bearing N50°W, 37.13'
1" x 30" iron pipe set in fence line bearing West, 24.08'
1" x 30" iron pipe set in fence line bearing East, 23.20'

Dated at Merrill, Wis., this 23rd day of June, 1978

Signature Sheridan D. Schwark Title Registered Land Surveyor Registration No. S-1205
(County Surveyor, Registered Land Surveyor, or other duly authorized official)

Office of Register of Deeds, County of _____, I hereby certify that the within instrument was filed in this office for record on the _____ day of _____, 19____ at _____ o'clock _____ M.

(Register of Deeds)

By _____ Deputy

N 1/4 CORNER SEC 30
T31N R7E



6"X6"
GRANITE MARKER
HUB 1301 = N 479,770.62
E 2,087,270.55

N 13° 04' 43.12"
5,424.795'

N 474471.935
E 2086349.670
HUB 12 = 131466.575

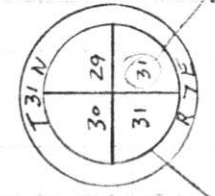
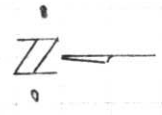
N 474456.515
E 2083498.010
HUB 13 = 153 + 14.967

77° 18' 40.5"
151' 13.2"

N 84° 30' 36.382"

RECORDED
4-8-71 MS

LAND TIES RIVER AVE.
SE CORNER SEC 30
T31N R7E



ASSUMED AT INTERSECTION TOWN RD &
RIVER AVE

TOWN RD

50'

6"X6" GRANITE FOUND BY WALLIN
3-12-71
STONE



Project I.D. 1173-2-00 So. Co. Line
-1.4mi. N. Merrill U.S.H. 51
Freeway Lincoln County Wm. Scherer
Surveyor Received from Division of
Hwy's Jan. 11, 1973

RIVER AVE. W

TOWN RD

1972

RECORDED
4-8-71 MS