

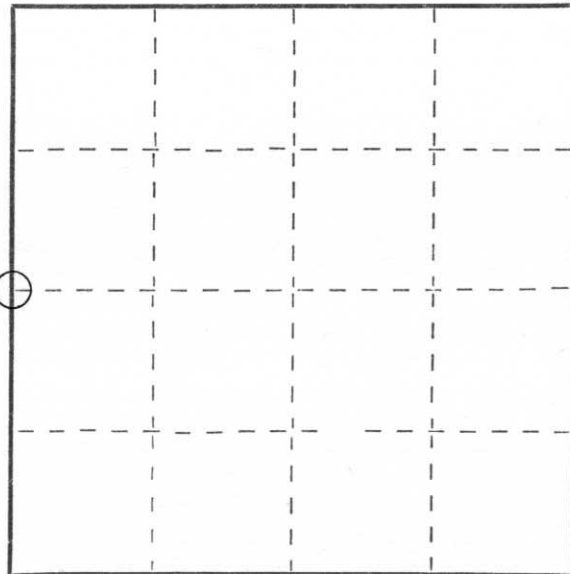

CERTIFIED LAND CORNER RESTORATION

Index No. K-9

State of Wisconsin }
County of Lincoln } ss.

I David E. Tlusty, do hereby certify that on the 6th day of July, 19 79, I found evidence of the West 1/4 corner of Section 16 Township 31, North, Range 6 East, Fourth, Principal Meridian, as described hereon; and that from this evidence I established a new monument and accessories as described hereon to perpetuate the original location of this corner.

Resident witnesses



○ = Corner monument restored.

History of original corner establishment:

This corner was re-established by the resurvey of part of the Town of Scott, completed in June, 1903, by L. Kleinschmidt and Herman Rusch.

Description of corner evidence found:

Permission to dig for this corner was requested from Mr. Louis Kleinschmidt, Town Chairman, Town of Scott and the digging was approved. Dug for this corner and found 6"x6"x10" broken off stone monument. Removed this piece of stone monument and replaced it with a Lincoln County Berntsen monument.

Description of monument and accessories I established to perpetuate the original location of this corner.

See reverse side.

Dated at Medford, Wis., this 12 day of July, 19 79.

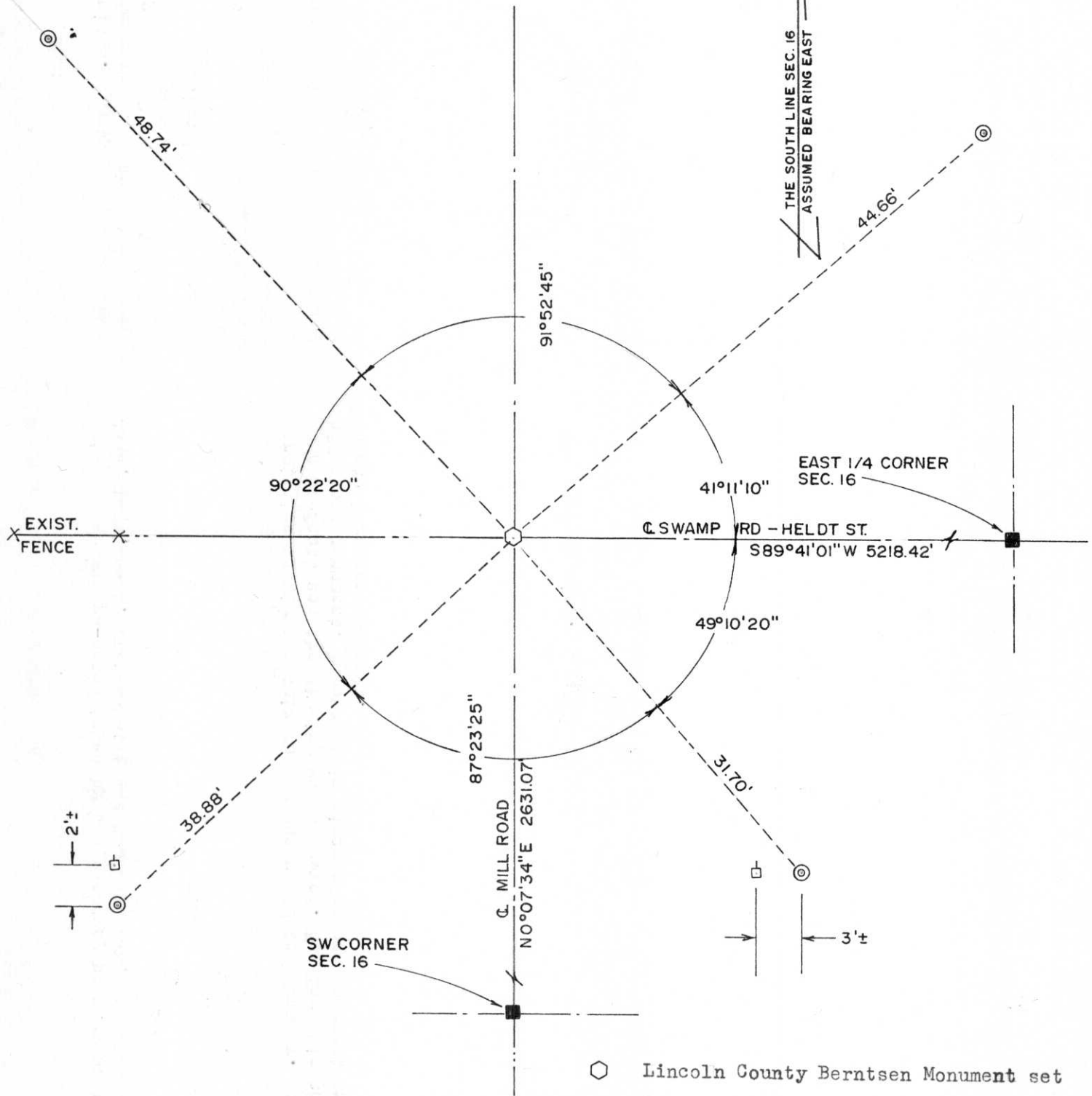
Signature David E. Tlusty Title Registered Land Surveyor Registration No. S-1390
(County Surveyor, Registered Land Surveyor, or other duly authorized official)

Office of Register of Deeds, County of _____, I hereby certify that the within instrument was filed in this office for record on the _____ day of _____, 19 _____ at _____ o'clock _____ M.

(Register of Deeds)

By _____ Deputy

**WEST 1/4 CORNER
SECTION 16, T. 31 N., R. 6 E.**



- ⬡ Lincoln County Berntsen Monument set
- Stone monument found in place
- ▣ Existing power pole
- ⊙ 2"x30" iron pipe set

RECEIVED AT LINCOLN COUNTY
COURTHOUSE THIS 20 DAY
OF July 1979.

Pat J. Richter
TAX DESCRIPTION OFFICE