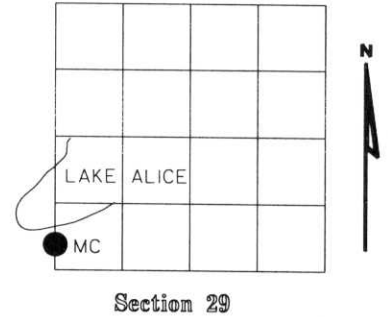


# U.S. PUBLIC LAND SURVEY MONUMENT RECORD

NOTE: This form is intended and designed to fulfill all requirements of Wisconsin Administrative Code, Chapter A-E 7.08 U.S. Public Land Survey Monument Record (3)(a)(b)(c)(d)(e)(f)(g)(h)(i). An additional sheet may be added if necessary to conform with said requirements.

(a) Corner location: Township 35 North  
 Range 07 East  
 Town of KING  
 LINCOLN County, Wisconsin



(b)(f)(g)(h) Description of monument found at this corner and if it was accepted, state all evidence (material, testimonial, occupational, plats, records, other monuments) used as a basis for accepting. If not accepted or if nothing was found, state evidence used as basis for establishing location. If reestablished through lost corner proportionate methods, indicate all monuments, distances and directions used to establish. Indicate type of monument found or set and sign post.

1861- Alfred Millard No corner set

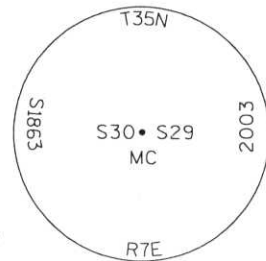
Date Unknown- U.C. Steffeck, shows MC on the unrecorded plat of Lake Alice lots.

1960- William S. Cameron plat of park shores calls for 2" iron pipe

1976- Robert H. Winat calls for 1/2" iron pipe found, plat of Kovac's Kove.

2003- I found 1/2" dia. iron pipe replaced with Lincoln County Bernsten monument mounded with stone.

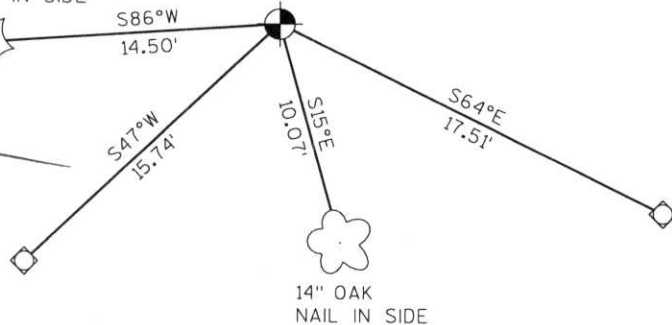
Witnessed as shown below.



(c)(d)(e) Plan view of corner with ties to at least 4 witness monuments. If in disagreement with previously established corner, show the distances between the two corners and also indicate the ties to the disputed corner.

RECEIVED AT LINCOLN COUNTY  
 COURTHOUSE THIS 17<sup>TH</sup> DAY  
 OF July 2003  
*Tony Dahn*  
 LAND INFORMATION OFFICE

7" W. PINE  
 NAIL IN SIDE



- SET LINCOLN COUNTY BERNSTEN MONUMENT
- ◇ SET 3/4" DIA. ROD WITH ALUMINUM CAP
- T PLASTIC "T" SIGN POST NORTH, 1.5'

(i) I, Dennis Roberts, Registered Land Surveyor #S-1863, hereby certify that the corner location on this record was determined by me or under my direction and control and that this U.S. Public Land Survey Monument Record is correct and complete to the best of my knowledge and belief.



Index No. \*\*\*\*\*

*Dennis B. Roberts*  
 Signature

7/02/03  
 Date

T-0,5





DANGER

MC  
JK3