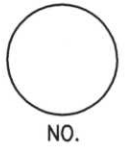


LINCOLN COUNTY U.S. PUBLIC LAND SURVEY MONUMENT LOCATION RECORD

CORNER NUMBER 33453
 SECTION 3
 TOWNSHIP 34
 RANGE 5
TOMAHAWK
 CITY, VILLAGE, TOWN



LANDMARK BENCHMARK FOUND SET
 CORNER IDENTITY: NORTHEAST CORNER RESET
 RE-TIED

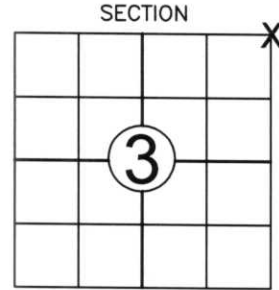
LINCOLN COUNTY COORDINATE: N: 227129.30
 E: 354401.04

ELEVATION--(FEET): _____ DATUM: _____

WEATHER: RAIN

DATE OF SURVEY: 5-20-06 TEMPERATURE: 50 °F

SURVEY PARTY: KYLE FISCHER, KEITH WALKOWSKI



LOCATION (Indicated By X)



BASIS FOR MONUMENT LOCATION:

(DESCRIBE METHOD OF SURVEY AND CORNER AUTHENTICATION)

SEARCHED FOR NORTHEAST CORNER AND FOUND A 6X6 POST WITH 1" AND 2" IRON PIPES WIRED TO IT FOR STABILITY. WE DUG AROUND POST AND POST HAD ROTTED OFF, BUT FOUND NO EVIDENCE OF ANY ORIGINAL POST OR ANY OTHER EVIDENCE TO DISPUTE THE POSTS POSITION. POST LOCATION FITS TREE LINE OCCUPATION TO THE NORTH. WE HELD POSTS POSITION AS BEST AVAILABLE EVIDENCE AND SET A BERNSTEN MONUMENT IN ITS PLACE. PERPETUATED CORNER AS SHOWN BELOW.

FIELD BOOK NO. 8 PAGE NO. 14
 COMPANY RIVERSIDE LAND SURVEYING

CERTIFIED CORRECT:
Keith J. Walkowski
 KEITH WALKOWSKI
 Registered Land Surveyor
 DATE: 6-2-06

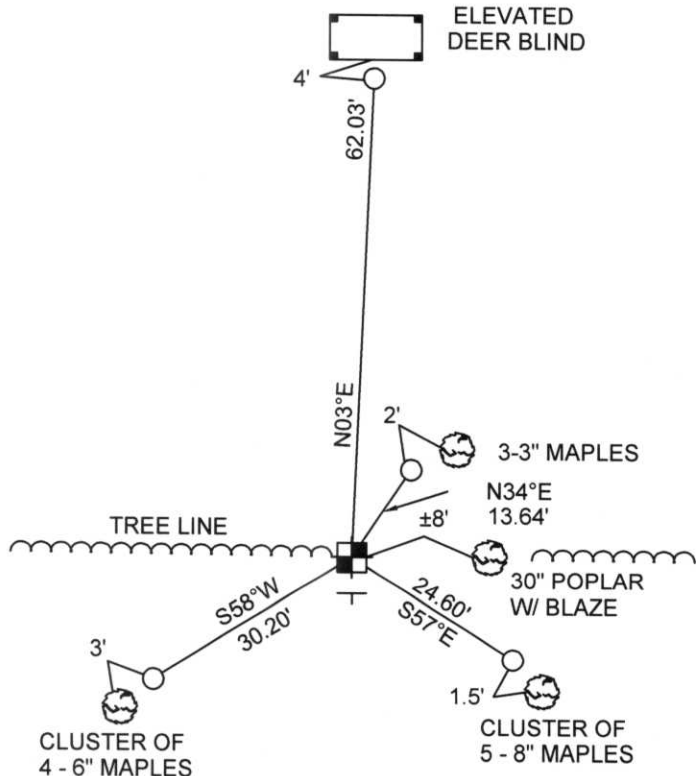
TIE SKETCH:

SHOW MINIMUM OF FOUR (4) HORIZONTAL TIE DISTANCES TO FIXED WITNESS MONUMENTS. DESCRIBE ALL MONUMENTS FOUND OR SET. CORRECT ALL DISTANCES SHOWN TO STANDARD TEMPERATURE OF 68° F.

- SET BERNSTEN
- SET 3/4" REBAR WITH ALUMINUM CAPS
- VINYL SURVEY MARKER POST

NOTE

- ALL BEARINGS ARE FROM A HAND HELD MAGNETIC COMPASS
- COORDINATES ARE BASED ON THE LINCOLN COUNTY COORDINATE SYSTEM AND REFERENCED TO GPS BASE STATION BRADLEY SOUTH.
- THIS DRAWING IS NOT TO SCALE



RECEIVED BY LINCOLN COUNTY SURVEYOR THIS 13TH DAY OF June 20 06
Tony Dalk
 COUNTY SURVEYOR

A-17