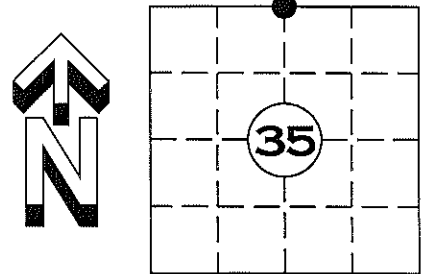


U.S. PUBLIC LAND SURVEY MONUMENT RECORD

NOTE: THIS FORM IS INTENDED AND DESIGNED TO FULFILL ALL REQUIREMENTS OF WISCONSIN ADMINISTRATIVE CODE CHAPTER A-E 7.08 U.S. PUBLIC LAND SURVEY MONUMENT RECORD (3) (a)(b)(c)(d)(e)(f)(g)(h)(i). AN ADDITIONAL SHEET MAY BE ADDED IF NECESSARY TO CONFIRM WITH SAID REQUIREMENTS.

(a) CORNER LOCATION:
 NORTH QUARTER CORNER
 SECTION 35, TOWNSHIP 35 NORTH, RANGE 5 EAST
 TOWN OF WILSON, LINCOLN COUNTY
 LINCOLN COUNTY COORDINATES:
 NORTHING: 232478.602
 EASTING: 357028.349



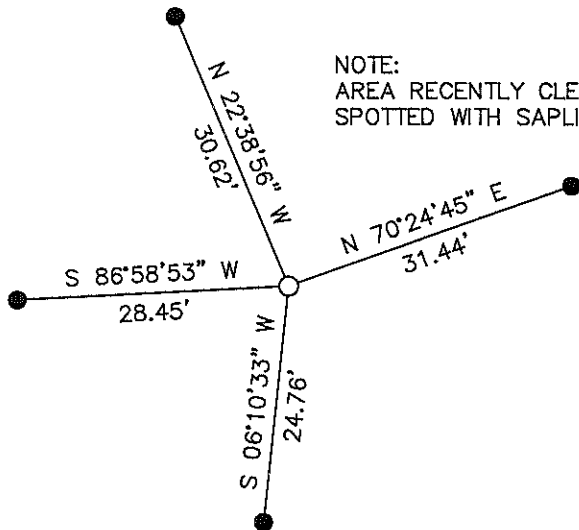
(b) HISTORY OF ORIGINAL CORNER:
 ORIGINAL SURVEYOR:
 JOSEPH H. JENKINS, SEPT. 1862-OCT 1862
 WHITE PINE 7 N 9° W 10 LINKS
 WHITE PINE 7 S 2° E 9 LINKS

(f)(g)(h) DESCRIPTION OF MONUMENT FOUND AT THIS CORNER AND IF IT WAS ACCEPTED STATE ALL EVIDENCE (MATERIAL, TESTIMONIAL, OCCUPATIONAL, PLATS, RECORDS, OTHER MONUMENTS) USED AS A BASIS FOR ESTABLISHING LOCATION. IF REESTABLISHED THROUGH LOST CORNER PROPORTIONATE METHODS, INDICATE ALL MONUMENTS, DISTANCES, AND DIRECTIONS USED TO ESTABLISH. INDICATE TYPE OF MONUMENT AND SIGN POST FOUND OR SET.

BOUNDARY SURVEY FOR OWENS-ILLINOIS FOREST PRODUCTS SURVEYED 1963-1972 AND DATED 3-6-87 CALLS FOR AN IRON PIPE AT THIS CORNER

2 JANUARY 2012, FOUND CALLED FOR IRON PIPE. NO BT'S REMAIN, AREA HAD BEEN CLEAR-CUT. ACCEPTED LOCATION AND SET FOUR NEW WITNESS MONUMENTS.

(c)(d)(e) PLAN VIEW OF CORNER WITH TIES TO AT LEAST FOUR WITNESSES. IF IN DISAGREEMENT WITH PREVIOUSLY ESTABLISHED CORNER, SHOW THE DISTANCE BETWEEN THE TWO CORNERS AND ALSO INDICATED THE TIE TO THE DISPUTED CORNER.




NOTE:
 AREA RECENTLY CLEAR CUT AND
 SPOTTED WITH SAPLINGS

○ = 2in. OD IRON PIPE FOUND
 ● = 3/4in. X 30in. REBAR 1.50lbs/ft.
 WITH ALUMINUM CAP SET

RECEIVED BY LINCOLN COUNTY
 SURVEYOR THIS 20TH DAY
 OF January 20 12
[Signature]
 COUNTY SURVEYOR

I DARREN B. KRZANOWSKI, REGISTERED LAND SURVEYOR NO. 2663, HEREBY CERTIFY THAT THE CORNER LOCATION ON THIS RECORD WAS REFERENCED BY ME OR UNDER MY DIRECTION AND CONTROL AND THAT THIS U.S. PUBLIC LAND SURVEY MONUMENT RECORD IS COMPLETE TO THE BEST OF MY KNOWLEDGE AND BELIEF.

[Signature]
 DARREN B. KRZANOWSKI RLS 2663
 DATED THIS 9TH DAY OF JANUARY, 2012



INDEX NO. T35N R5E U19





