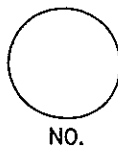


# LINCOLN COUNTY U.S. PUBLIC LAND SURVEY MONUMENT LOCATION RECORD

CORNER NUMBER \_\_\_\_\_  
 SECTION 15  
 TOWNSHIP 35 NORTH  
 RANGE 5 EAST



LANDMARK       BENCHMARK \_\_\_\_\_  
 FOUND  SET   
 CORNER IDENTITY: EAST 1/4 CORNER STONE MONUMENT      RESET  RE-TIED

LINCOLN COUNTY COORDINATE: N: 245720.37  
 E: 354463.43

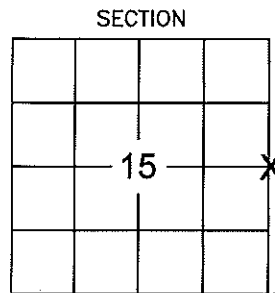
ELEVATION--(FEET): \_\_\_\_\_ DATUM: \_\_\_\_\_

WEATHER: MOSTLY CLOUDY


DATE OF SURVEY: DEC. 8TH, 2008 TEMPERATURE: 15 °F

SURVEY PARTY: K.J.W./K.R.F.

WILSON  
 CITY, VILLAGE, TOWN



LOCATION  
 (Indicated By X)



## BASIS FOR MONUMENT LOCATION: (DESCRIBE METHOD OF SURVEY AND CORNER AUTHENTICATION)

SEARCHED FOR THE EAST 1/4 CORNER USING FRANCIS FOX'S NOTES. FOUND A 6"x6" GRANITE STONE WITH A CROSS ON TOP PERTRUDING 0.5' ABOVE GRADE WITH AN OLD WOOD GUARD POST. ACCEPTED THE STONE MONUMENT AS THE CORNER AND PERPETUATED CORNER LOCATION AS SHOWN BELOW.

FIELD BOOK NO. 19 PAGE NO. 29

COMPANY RIVERSIDE LAND SURVEYING LLC

CERTIFIED CORRECT:

*Keith J. Walkowski*

KEITH J. WALKOWSKI

Registered Land Surveyor

DATE: 12-27-08

## TIE SKETCH: SHOW MINIMUM OF FOUR (4) HORIZONTAL TIE DISTANCES TO FIXED WITNESS MONUMENTS. DESCRIBE ALL MONUMENTS FOUND OR SET. CORRECT ALL DISTANCES SHOWN TO STANDARD TEMPERATURE OF 68° F.

- 6"x6" GRANITE STONE
- SET 3/4" x 30" REBAR WITH ALUMINUM CAP

**NOTE**  
 - ALL BEARINGS ARE FROM A HAND HELD MAGNETIC COMPASS

- THIS DRAWING IS NOT TO SCALE

RECEIVED BY LINCOLN COUNTY SURVEYOR THIS 30<sup>TH</sup> DAY OF December 20, 08  
*Tony Dahl*  
 COUNTY SURVEYOR

