

U.S. PUBLIC LAND SURVEY MONUMENT RECORD

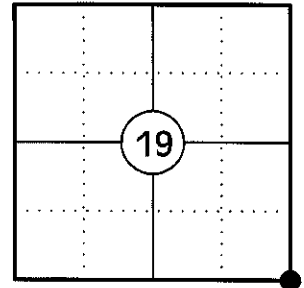
NOTE: THIS FORM IS INTENDED AND DESIGNED TO FULFILL ALL REQUIREMENTS OF WISCONSIN ADMINISTRATIVE CODE CHAPTER A-E 7.08 U.S. PUBLIC LAND SURVEY MONUMENT RECORD (3) (a)(b)(c)(d)(e)(f)(g)(h)(i). AN ADDITIONAL SHEET MAY BE ADDED IF NECESSARY TO CONFIRM WITH SAID REQUIREMENTS.

(a) CORNER LOCATION:

LINCOLN COUNTY COORDINATES:

SOUTHEAST CORNER OF SECTION 19
TOWNSHIP 34 NORTH
RANGE 5 EAST
TOWN OF TOMAHAWK
COUNTY OF LINCOLN

N: 206559.39
E: 338314.28



(b) HISTORY OF ORIGINAL CORNER:

ORIGINAL SURVEYOR: JACKSON L. PRENTICE
DATE OF SURVEY: JULY 1855

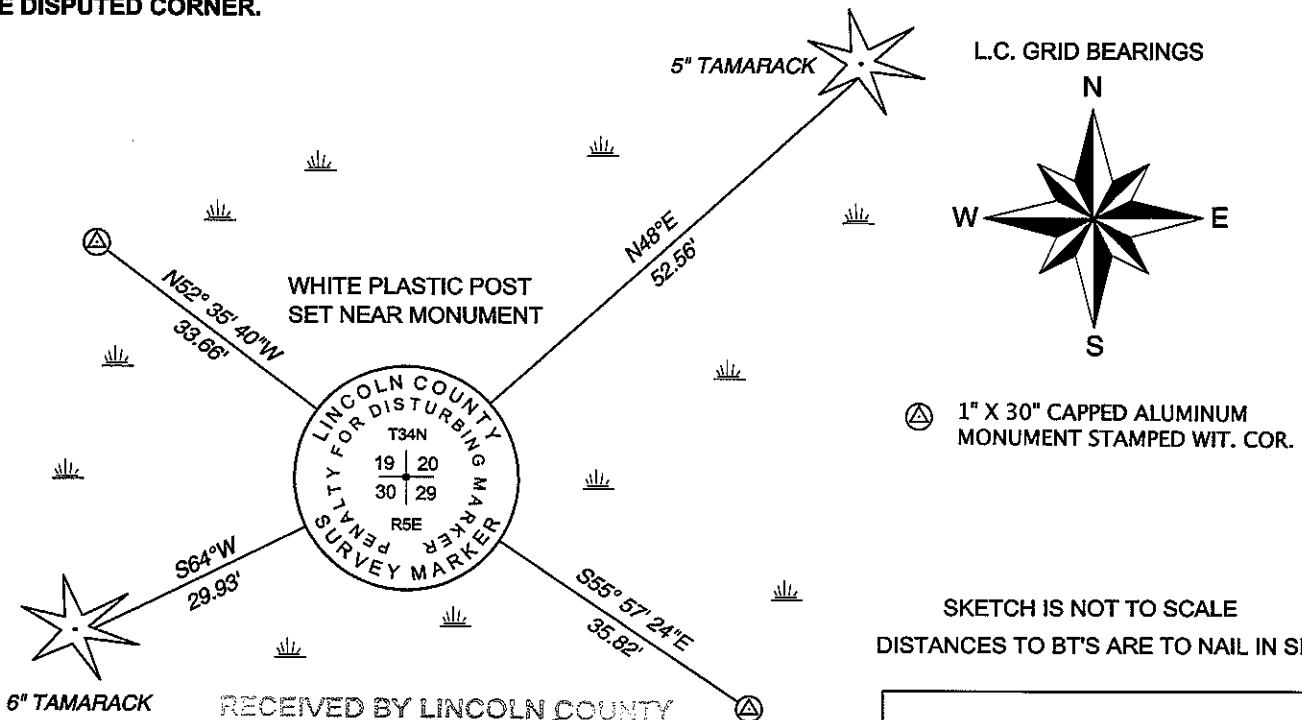
ORIGINAL BEARING TREES: 10" TAMARACK - N07°W, 14 LKS
12" TAMARACK - N23°E, 20 LKS
11" SPRUCE - S63°W, 25 LKS
10" SPRUCE - S32°E, 20 LKS

(f)(g)(h) DESCRIPTION OF MONUMENT FOUND AT THIS CORNER AND IF IT WAS ACCEPTED STATE ALL EVIDENCE (MATERIAL, TESTIMONIAL, OCCUPATIONAL, PLATS, RECORDS, OTHER MONUMENTS) USED AS A BASIS FOR ESTABLISHING LOCATION. IF REESTABLISHING THROUGH LOST CORNER PROPORTIONATE METHODS, INDICATE ALL MONUMENTS, DISTANCES, AND DIRECTIONS USED TO ESTABLISH. INDICATE TYPE OF MONUMENT AND SIGN POST FOUND OR SET.

1855: JACKSON L. PRENTICE SET THE ORIGINAL SECTION CORNER POST.

11/28/2012: I FOUND NO EVIDENCE OF THE ORIGINAL CORNER. WE POSITIONED THIS CORNER BY FIRST ESTABLISHING THE NORTHING BY PROPORTIONING BETWEEN THE SE CORNER OF SECTION 31 TO THE SOUTH, THE SE CORNER OF SECTION 18 TO THE NORTH. I ESTABLISHED THE EASTING BY EXTENDING THE CENTERLINE OF NEW WOOD ROAD TO THE SOUTH. I SET A LINCOLN COUNTY BERNTSEN DRIVEABLE MONUMENT AND MADE TWO BEARING TREES AND SET TWO REFERENCE MONUMENTS TO WITNESS THE CORNER.

(c)(d)(e) PLAN VIEW OF CORNER WITH TIES TO AT LEAST FOUR WITNESSES. IF IN DISAGREEMENT WITH PREVIOUSLY ESTABLISHED CORNER, SHOW THE DISTANCES BETWEEN THE TWO CORNERS AND ALSO INDICATE THE TIE TO THE DISPUTED CORNER.




SKETCH IS NOT TO SCALE
DISTANCES TO BT'S ARE TO NAIL IN SIDE

RECEIVED BY LINCOLN COUNTY
SURVEYOR THIS 21ST DAY
OF December 20 12
Gregory S. Maines
COUNTY SURVEYOR

CERTIFICATION

I GREGORY S. MAINES, REGISTERED LAND SURVEYOR NO. 2729, HEREBY CERTIFY THAT THE CORNER LOCATION ON THIS RECORD WAS REFERENCED BY ME OR UNDER MY DIRECTION AND CONTROL AND THAT THIS U.S. PUBLIC LAND SURVEY MONUMENT RECORD IS COMPLETE TO THE BEST OF MY KNOWLEDGE AND BELIEF.

Gregory S. Maines
SIGNATURE



INDEX NO. 2-5