

LINCOLN COUNTY U.S. PUBLIC LAND SURVEY MONUMENT LOCATION RECORD

SECTION 5
TOWNSHIP 34 N
RANGE 5 E

E-5
NO.

LANDMARK BENCHMARK _____
CORNER IDENTITY: BERNTSEN ALUMINUM MONUMENT

FOUND
SET
RESET
RE-TIED

LINCOLN COUNTY COORDINATE: N: 222404.594
E: 338523.823

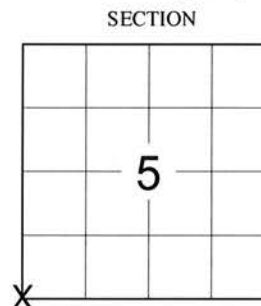
ELEVATION-(FEET): _____ DATUM: 83 (2011)

WEATHER: P. CLOUDY

DATE OF SURVEY: 07/18/2019 TEMPERATURE: 80 °F

SURVEY PARTY: KEITH WALKOWSKI AND AUSTIN PELOT

TOMAHAWK
CITY, VILLAGE, TOWN



LOCATION
(Indicated By X)



BASIS FOR MONUMENT LOCATION:

(DESCRIBE METHOD OF SURVEY AND CORNER AUTHENTICATION)

SEARCHED FOR THE SOUTHWEST CORNER OF SECTION 5 AND FOUND THE CALLED FOR BERNTSEN ALUMINUM MONUMENT ALONG ALL 5 TIES FROM THE 2006 TIESHEET BY MYSELF. ACCEPTED THE FOUND BERNTSEN AS THE CORNER AND ADDED AN ADDITIONAL TIE UPON COMPLETION OF THE STH "86" RESURFACING PROJECT TO PERPETUATE THE CORNER LOCATION AS SHOWN BELOW.



CERTIFIED CORRECT:

Keith J. Walkowski

KEITH J. WALKOWSKI S-2717
Professional Land Surveyor

DATE: OCTOBER 15TH, 2019

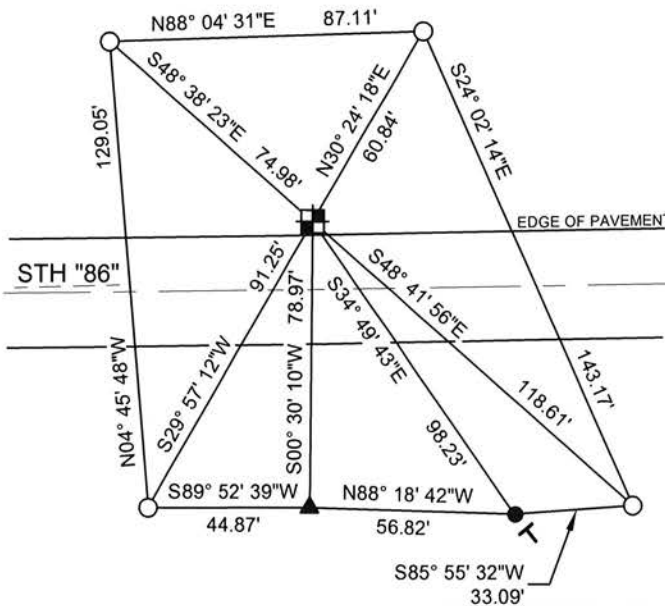
FIELD BOOK NO. NA PAGE NO. NA

COMPANY RIVERSIDE LAND SURVEYING LLC

TIE SKETCH:

- FOUND BERNTSEN ALUMINUM MONUMENT
- FOUND ALUMINUM BERNTSEN MONUMENT
- FOUND 2" ALUMINUM MONUMENT
- FOUND 1.25" O.D. IRON PIPE
- FOUND VINYL "T" POST

RECEIVED BY LINCOLN COUNTY
SURVEYOR THIS 12TH DAY
OF November 20 19
Tom Dack
COUNTY SURVEYOR



E-5
NO.

NOTE: CORNER LIES 18.8' NORTH OF CENTERLINE

BEARINGS ARE BASED ON THE LINCOLN COUNTY COORDINATE SYSTEM NAD 83 (2011) AND REFERENCED AS SHOWN

THIS DRAWING IS NOT TO SCALE

E-5

FIELD SURVEY NOTES

E-D-702 6-70

RECEIVED JUN 18 1991

NE Sec 7

T34N R5E

State of Wisconsin / Department of Transportation

CORNER

ES - T34N - R5E

FOUND BERNSTEIN MONUMENTS

SET BY REIN



TOPOGRAPHY

CORNER ALIGNMENT

U.S. PUBLIC LAND SURVEY MONUMENT RECORD

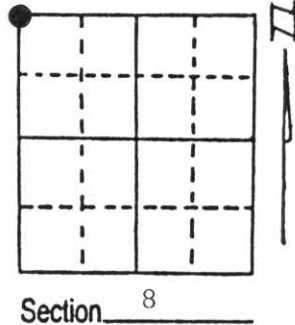
Note: This form is intended and designed to fulfill all requirements of Wisconsin Administrative Code, Chapter A-E 7.08 U.S. Public Land Survey Monument Record (3) (a) (b) (c) (d) (e) (f) (g) (h) (i). An additional sheet may be added if necessary to conform with said requirements.

(a) Corner location: Township 34 North

Range 5 East/West

Town/City/Village Tomahawk

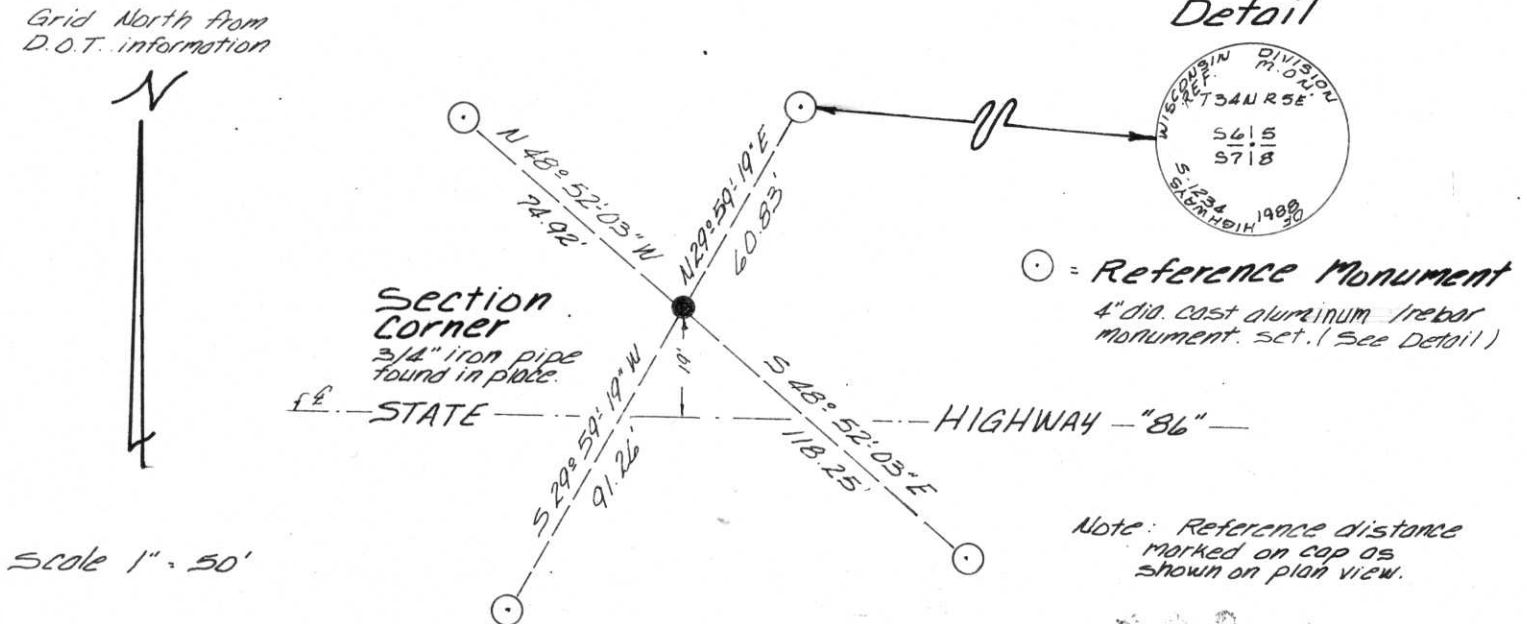
County Lincoln



(b) (f) (g) (h) Description of monument found at this corner and if it was accepted, state all evidence (material, testimonial, occupational, plats, records, other monuments) used as a basis for accepting. If not accepted or if nothing was found, state evidence used as basis for establishing location. If reestablished through lost corner proportionate methods, indicate all monuments, distances and directions used to establish.

January 1855 - Jackson Prentice, Deputy Surveyor, set post to Sections 5, 6, 7, and 8. Bearing trees: Cedar 14" S60°E, 20 links; Birch 11" S75°W, 28 links; Cedar 10" N26°E, 12 links; Birch 10" N3°W, 27 links.
 Sept 26, 1973 - Map by Owen Illinois for Section 7 identifies corner as being marked with an iron pipe on northside of Hwy "36" and west of road to north.
 Nov 10, 1988 - James D. Rein, Registered Land Surveyor, found 3/4" iron pipe 19 feet north of center line of State Highway "36" and being on an extension of old fence from south.

(c) (d) (e) Plan view of corner with ties to at least 4 witness monuments. If in disagreement with previously established corner, show the distances between the two corners and also indicate the ties to the disputed corner.



(i) I, James D. Rein No. 1234
 (type or print name) certify that the corner location on this record was determined by me or under my direction and control and that this U.S. Public Land Survey Monument Record is correct and complete to the best of my knowledge and belief.

James D. Rein December 9th, 1988
 Signature Date



Index No. E-5