

# LINCOLN COUNTY U.S. PUBLIC LAND SURVEY MONUMENT LOCATION RECORD

CORNER NUMBER 53367

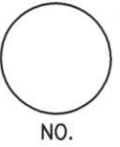
SECTION 5

TOWNSHIP 33 NORTH

RANGE 6 EAST

ROCK FALLS

CITY, VILLAGE, TOWN



LANDMARK       BENCHMARK \_\_\_\_\_      FOUND  SET   
CORNER IDENTITY: SOUTH 1/4 CORNER SECTION 5      RESET  RE-TIED

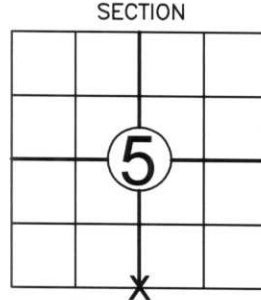
LINCOLN COUNTY COORDINATE: N: 190485.45  
E: 372726.10

ELEVATION--(FEET): \_\_\_\_\_ DATUM: \_\_\_\_\_

WEATHER: PARTLY CLOUDY

DATE OF SURVEY: 2-23-06 TEMPERATURE: 20 °F

SURVEY PARTY: NATHAN WINCENTSEN, KEITH WALKOWSKI



LOCATION (Indicated By X)



**BASIS FOR MONUMENT LOCATION:**  
(DESCRIBE METHOD OF SURVEY AND CORNER AUTHENTICATION)

SEARCHED FOR SOUTH 1/4 CORNER, FOUND SCRIBED GRAY GRANITE STONE IN TAG ALDER SWAMP AS SET BY FRANCIS X. FOX IN 1941. STONE WAS UNDER THREE ONE INCH IRON PIPES LYING HORIZONTAL OVER STONE. ACCEPTED STONE AS SOUTH 1/4 CORNER AND PERPETUATED AS SHOWN BELOW.



CERTIFIED CORRECT:  
Keith J. Walkowski  
KEITH J. WALKOWSKI  
Registered Land Surveyor  
DATE: March 7, 2006

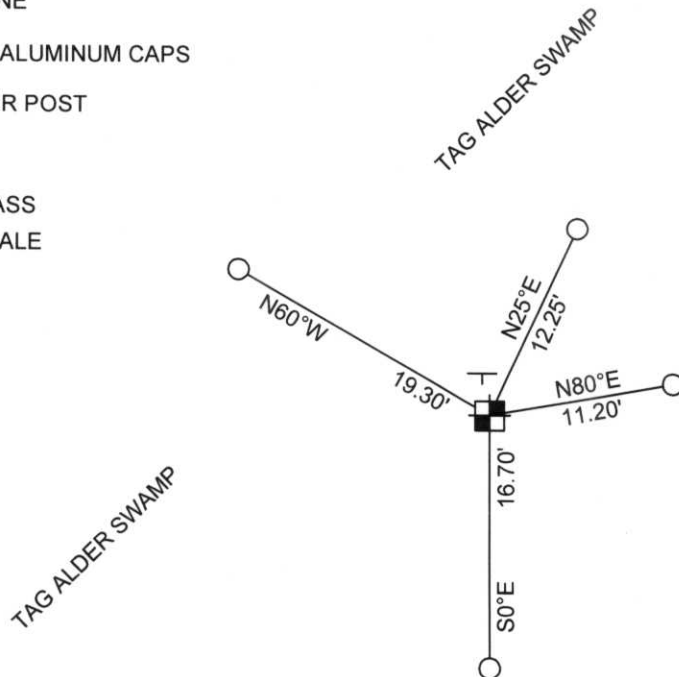
FIELD BOOK NO. 6 PAGE NO. 15  
COMPANY RIVERSIDE LAND SURVEYING LLC

**TIE SKETCH:** SHOW MINIMUM OF FOUR (4) HORIZONTAL TIE DISTANCES TO FIXED WITNESS MONUMENTS. DESCRIBE ALL MONUMENTS FOUND OR SET. CORRECT ALL DISTANCES SHOWN TO STANDARD TEMPERATURE OF 68° F.

- FOUND GRANITE STONE
- SET 3/4" REBAR WITH ALUMINUM CAPS
- VINYL SURVEY MARKER POST

**NOTE**

- ALL BEARINGS ARE FROM A HAND HELD MAGNETIC COMPASS
- THIS DRAWING IS NOT TO SCALE



RECEIVED BY LINCOLN COUNTY SURVEYOR THIS 9<sup>TH</sup> DAY OF March 20, 06  
Tony Dalt  
COUNTY SURVEYOR

L-7