U.S. PUBLIC LAND SURVEY MONUMENT RECORD

Note: This form is intended and designed to fulfill all requirements of the Wisconsin Administrative Code, Chapter A-E 7.08 U.S. Public Land MonumentRecord (3)(a)(b)(c)(d)(e)(f)(g)(h)(i). An additional sheet may be added if necessary to conform with said requirements.

(a) CORNER LOCATION:
East Quarter Corner of Section 4
Township 33 North
Range 6 East
Town of Rock Falls
County of Lincoln

COORDINATES
North: 193050.27
East: 380639.16
Control Station: WISCORS
Latitude: N/A
Longitude: N/A
Datum: NAD 83
Method: RTK Direct

(RECORDING AREA)

SECTION 4

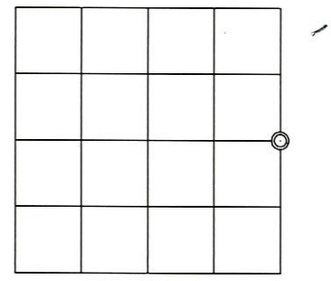

(b) HISTORY OF ORIGINAL CORNER ESTABLISHMENT
Original Surveyor: Jackson L. Prentice
Date of Survey: Commenced October 27, 1852
Completed November 9, 1852
Original B.T.'S: Birch 8", S 68°W, 22 lks.
Lynn 10", N54°E, 18 lks.

(f)(g)(h) DESCRIPTION OF MONUMENT FOUND AT THIS CORNER AND IF IT WAS ACCEPTED, STATE ALL EVIDENCE (MATERIAL, TESTIMONIAL, OCCUPATIONAL, PLATS, RECORDS, OTHER MONUMENTS) USED AS A BASIS FOR ESTABLISHING LOCATION. IF NOT ACCEPTED OR IF NOTHING WAS FOUND, STATE EVIDENCE USED AS BASIS FOR ESTABLISHING LOCATION. IF REESTABLISHED THROUGH LOST CORNER PROPORTIONATE METHODS, INDICATE ALL MONUMENTS, DISTANCES AND DIRECTIONS USED TO ESTABLISH. INDICATE TYPE OF MONUMENT AND SIGN POST FOUND OR SET.

1941 - Francis X. Fox, surveyed and set corners to all forties on all quarter & section lines for the Town of Rock Falls in T33N, R6E and part of T32N, R6E, the plat of which is recorded on December 4th, 1943, in Volume 4 of Plats, on page 18.

November, 29, 1990, William E. Bandow, Genisot and Associates, Inc. Dwg. No. 9049, for survey in Section 3, legends a "SET 1" x 24" IRON PIPE" in town road.

November 5, 2015 – James D. Rein, PLS No. 1234: We are unable to recover any physical evidence of corner monument, thus I determine the corner obliterated and re-monument the position with a "Berntsen Survey Mark" nail at an intersection of the projected E-W quarter line in Section 3 with a projection of the section line through the South Sixteenth corner between Sections 3 and 4 as shown on the reverse side. New reference ties as shown.

(c)(d)(e) PLAN VIEW OF CORNER WITH TIES TO AT LEAST 4 WITNESS MONUMENTS. IF IN DISAGREEMENT WITH PREVIOUSLY ESTABLISHED CORNER, SHOW THE DISTANCE BETWEEN THE TWO CORNERS AND ALSO INDICATE THE TIES TO THE DISPUTED CORNER.

RECEIVED BY LINCOLN COUNTY SURVEYOR THIS 12TH DAY OF November 20 15
Tony Dahl
COUNTY SURVEYOR

Bearings Lincoln County Grid, based on RTK GPS data.

⊙ = *1.0" dia. x 24" long iron pipe set as witness corners*

Scale: 1" = 50'

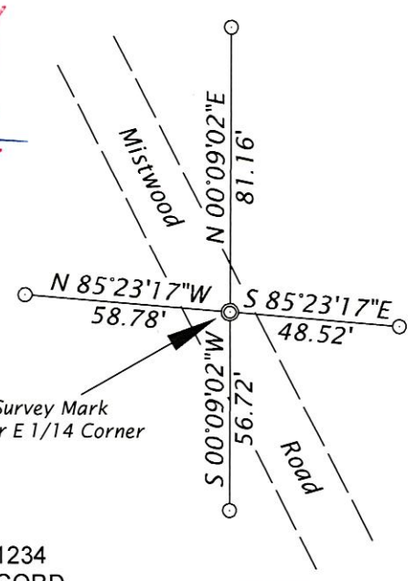

- See Reverse -

(i) I, JAMES D. REIN, PROFESSIONAL LAND SURVEYOR NO. S-1234 HEREBY CERTIFY THAT THE CORNER LOCATION ON THIS RECORD WAS DETERMINED BY ME OR UNDER MY DIRECTION AND CONTROL AND THAT THIS U.S. PUBLIC LAND SURVEY MONUMENT RECORD IS CORRECT AND COMPLETE TO THE BEST OF MY KNOWLEDGE AND BELIEF.

James D. Rein 11-09-15
SIGNATURE DATE

WISCONSIN JAMES D. REIN S-1234 MINOCQUA, WI LAND SURVEYOR

INDEX NO. 6-13

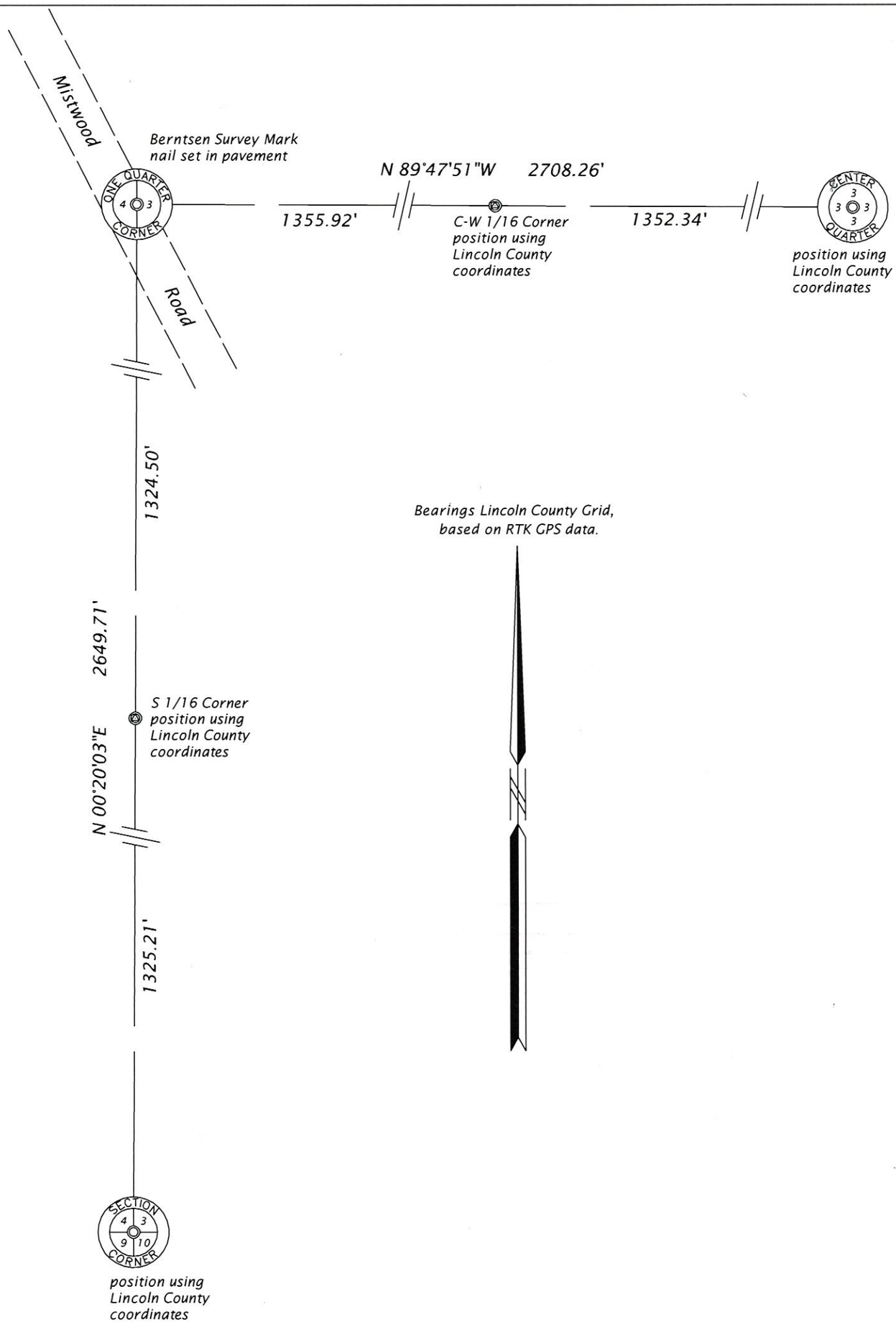
Mistwood
Road
Berntsen Survey Mark
nail set in pavement
ONE QUARTER
4 3
CORNER
N 89°47'51"W 2708.26'
1355.92'
C-W 1/16 Corner
position using
Lincoln County
coordinates
1352.34'
CENTER
3
3 3
3
QUARTER
position using
Lincoln County
coordinates
1324.50'
Bearings Lincoln County Grid,
based on RTK GPS data.
2649.71'
S 1/16 Corner
position using
Lincoln County
coordinates
N 00°20'03"E
1325.21'
SECTION
4 3
9 10
CORNER
position using
Lincoln County
coordinates