

CERTIFIED LAND CORNER RESTORATION

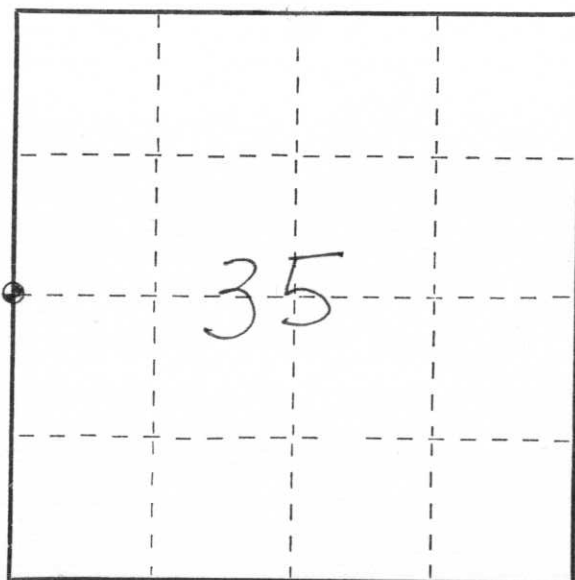
Index No. W-17

State of Wisconsin }  
County of LINCOLN } ss.

I EDWIN R. ABENROTH, do hereby certify that on the 5TH day of MAY, 1978, I found evidence of the W 1/4 corner of SEC. 35 Township 32, North, Range 6 EAST, Fourth, Principal Meridian, as described hereon; and that from this evidence I established a new monument and accessories as described hereon to perpetuate the original location of this corner.

Resident witnesses:

D. KNAPP  
\_\_\_\_\_  
\_\_\_\_\_  
\_\_\_\_\_


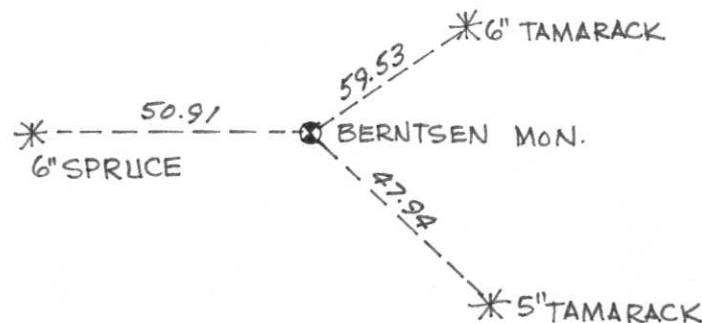


○ = Corner monument restored.

History of original corner establishment:  
NORTH BETWEEN SECTIONS 34 AND 35  
40.00 SET 1/4 SECTION POST  
TAMARACK 9 N 89°W 23  
" 6 S 52°E 47

Description of corner evidence found: EXISTING PATH WHERE OLD FENCE LINE EXISTED

Description of monument and accessories I established to perpetuate the original location of this corner:



Dated at WAUSAU, Wis., this 14TH day of JUNE, 1978.

Signature Edwin R. Abenroth Title R.L.S. Registration No. S-798  
(County Surveyor, Registered Land Surveyor, or other duly authorized official)

Office of Register of Deeds, County of \_\_\_\_\_, I hereby certify that the within instrument was filed in this office for record on the \_\_\_\_\_ day of \_\_\_\_\_, 19\_\_\_\_ at \_\_\_\_\_ o'clock \_\_\_\_\_ M.

\_\_\_\_\_  
(Register of Deeds)

By \_\_\_\_\_ Deputy



2002 11 19





2002-11-19





2002 11 19