

MARATHON COUNTY

SURVEY MONUMENT LOCATION RECORD

SECTION 3

TOWNSHIP 30

RANGE 8

9

NO.

LANDMARK  BENCHMARK \_\_\_\_\_

FOUND

SET

RE-SET

RE-TIED

CORNER IDENTITY: 6"X6" Stone Monument

Texas  
CITY, VILLAGE, TOWN \_\_\_\_\_

STATE PLANE COORDINATE: N: \_\_\_\_\_

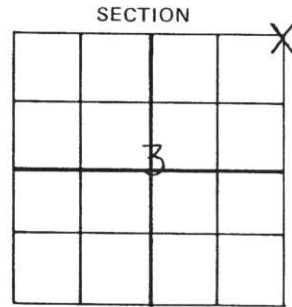
ZONE: \_\_\_\_\_ E: \_\_\_\_\_

ELEVATION - (FEET): \_\_\_\_\_ DATUM: \_\_\_\_\_

THETA ANGLE: \_\_\_\_\_ WEATHER: Partly Cloudy

DATE OF SURVEY: 6/20/80 TEMPERATURE: 65 °F


SURVEY PARTY: Nowaczyk, Krueger



BASIS FOR MONUMENT LOCATION:

(DESCRIBE METHOD OF SURVEY AND CORNER AUTHENTICATION)

Dug and found stone, tilted, replaced with Harrison Monument. SEAL



CERTIFIED CORRECT

*Chester J. Nowaczyk*  
5-1143

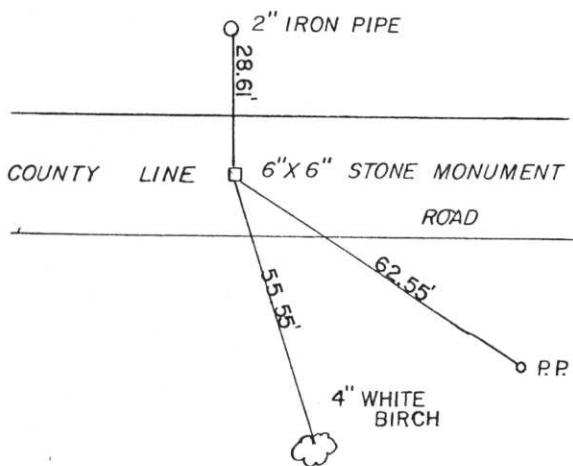
Registered Land Surveyor  
DATE: June 27, 1980

Texas  
FIELD BOOK NO. Maine PAGE NO. 11

COMPANY Wisconsin Valley Surveyors

TIE SKETCH:

SHOW MINIMUM OF THREE (3) HORIZONTAL TIE DISTANCES TO FIXED WITNESS MONUMENTS. DESCRIBE ALL MONUMENTS FOUND OR SET. CORRECT ALL DISTANCES SHOWN TO STANDARD TEMPERATURE OF 68° F.



9

NO.

1-45