


CERTIFIED LAND CORNER RESTORATION

Index No. W-5

State of Wisconsin }
County of Lincoln } ss.

History of original corner establishment:
Wood post set by original Government Surveyor.



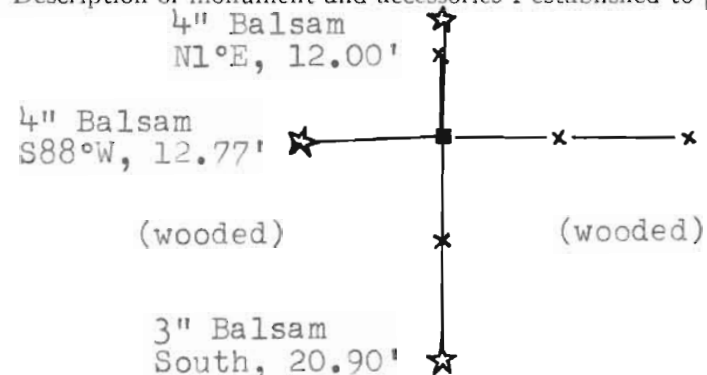
I, Sheridan D. Schwark, do hereby certify that on the 11th day of November, 1980, I found evidence of the W 1/4 corner of Section 32 Township 31, North, Range 6 East, Fourth, Principal Meridian, as described hereon; and that from this evidence I established a new monument and accessories as described hereon to perpetuate the original location of this corner.

Description of corner evidence found:
We found a 6" x 6" limestone monument at a fence intersection. The monument was tipped slightly South. We straightened the stone and set the witness monuments shown below.

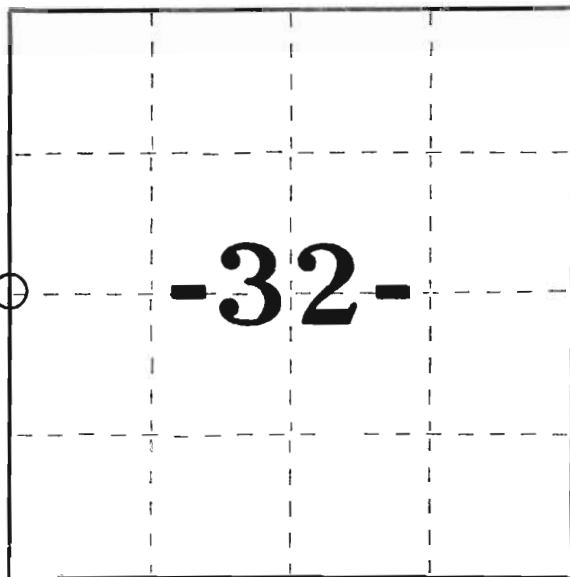
Resident witnesses:

.....
.....
.....

Description of monument and accessories I established to perpetuate the original location of this corner.



NOTE: All ties are P.K. nails set in blazed trees.



Dated at Merrill, Wis., this 26th day of November, 1980

Signature Sheridan D. Schwark Title Registered Land Surveyor Registration No. S-1205
(County Surveyor, Registered Land Surveyor, or other duly authorized official)

Office of Register of Deeds, County of....., I hereby certify that the within instrument was filed in this office for record on the.....day of....., 19..... at.....o'clock..... M..

.....
(Register of Deeds)

By.....Deputy

○ = Corner monument restored.





