

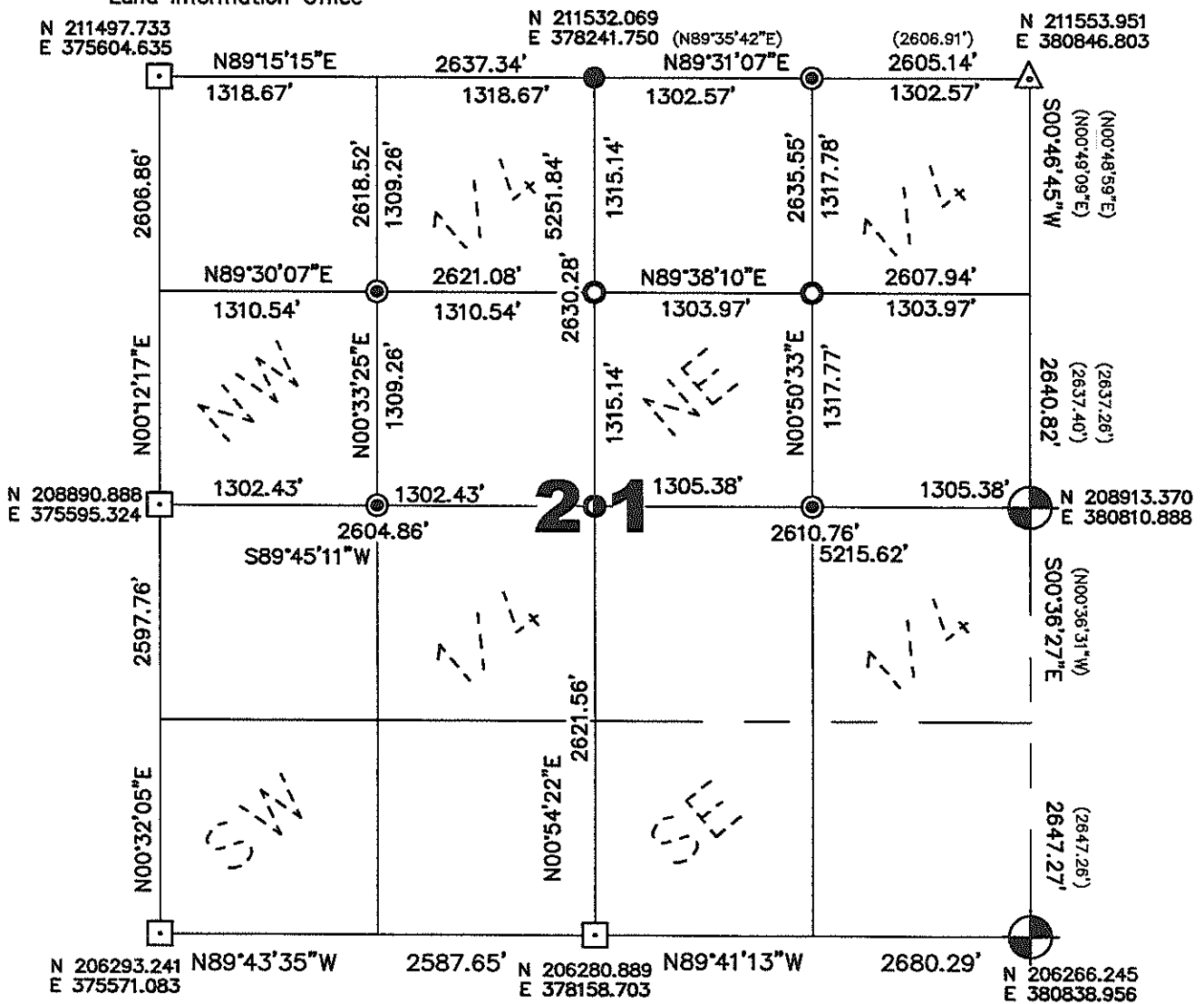

LINCOLN COUNTY SECTION SUMMARY

LEGEND

- △ Berntsen Survey Nail Set
- 3/4" x 24" Iron Rebar Set Weighing 1.50 lbs/lin ft.
- ⊙ 1" x 48"+ Iron Pipe Set Weighing 1.68 lbs/lin ft.
- Aluminum Capped Swamp Rod Found
- ⊕ Lincoln County Monument found
- ⦿ Aluminum Capped Swamp Rod Set
- Coordinate supplied by Lincoln County Land Information Office

Section Summary


21 — **34N** — **6E**
 Section Township Range
Bradley
 Town



Coordinates and bearings are referenced to the Lincoln County Coordinate System as developed by the Wisconsin Department of Transportation and were determined by GPS observations on control points as supplied by Lincoln County Land Information Office or by manual survey methods, to the best of my knowledge and belief.

Certified Correct:

Matthew E. Hoglund



Date

11/16/2006

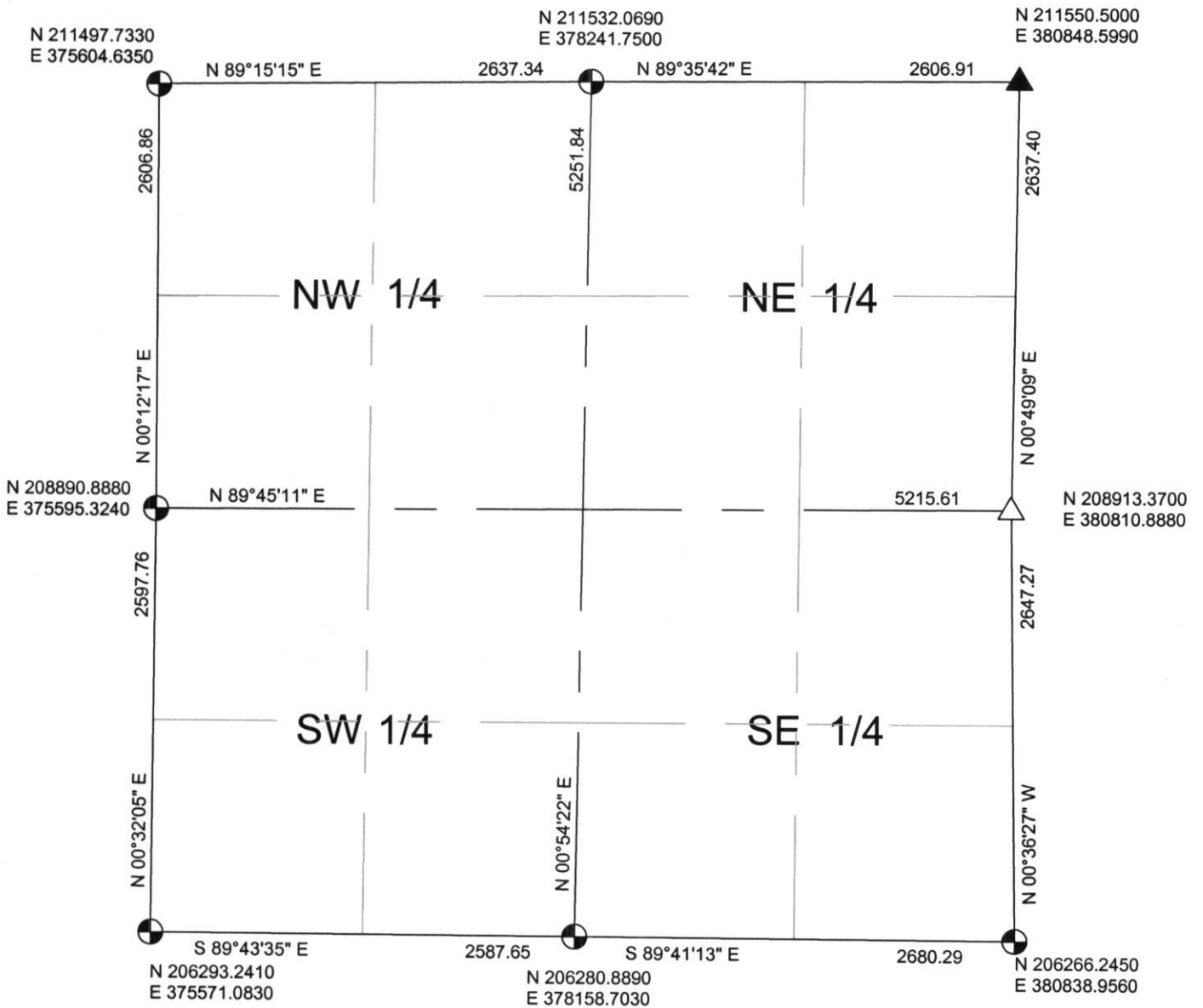
RECEIVED BY LINCOLN COUNTY
 SURVEYOR THIS 28TH DAY
 OF October 20 08
Tommy Dalk
 COUNTY SURVEYOR

Sec. 21



SECTION SUMMARY
 21 - 34N - 6E
 Section Township Range
BRADLEY
 Town

RECEIVED AT LINCOLN COUNTY
 COURTHOUSE THIS 9TH DAY
 OF January 20 02
Tom Dallen
 LAND INFORMATION OFFICE



NOTES:
 COORDINATES AND BEARINGS ARE REFERENCED TO THE LINCOLN COUNTY
 COORDINATE SYSTEM AS DEVELOPED BY THE WISCONSIN DEPARTMENT OF
 TRANSPORTATION AND WERE DETERMINED BY GPS OBSERVATIONS ON CONTROL
 POINTS AS SUPPLIED BY THE DOT.

LEGEND

- ⊕ - Lincoln County Monument
- - Stone Monument
- - 1-1/2" Iron Pipe
- - 2" Iron Pipe
- △ - PK NAIL
- ▲ - MAG NAIL TO BE TIED OUT BY COUNTY SURVEYOR



CERTIFIED CORRECT:

Thomas A. Radenz
 Registered Land Surveyor

DATE: 4/8/02

MQ: 9/13