

AFE	Completed	Description
A-39961	5-20-42	Constructed E. & W. Wye Tracks on C.&N.W. R.O.W., 10'×16' Depot & 6'×8' W.C. on C.M.St.P.&P. R.O.W. (all joint with C.M.St.P.&P.) Installed Signal Protection and Connecting Track. (Owned by C.M.St.P.&P.)
A-40417	June '43	Constructed Depot, 2 W.C's., C.&O. Hse. Depot Platform & Driveway + Pump (Joint with C.M.St.P.&P.) and 1020' exclu. C.&N.W. Platform, and Grade Xing.
C-5345-#384	10-26-43	Retired 10'×16' Joint Depot (moved to Rockland)
A-41840	8-9-44	Grade Crossing constructed at Sta. 8550+93 replacing Crossing on Section Line between Sec. 35 & 36 T. 18 N. R. 3 W.

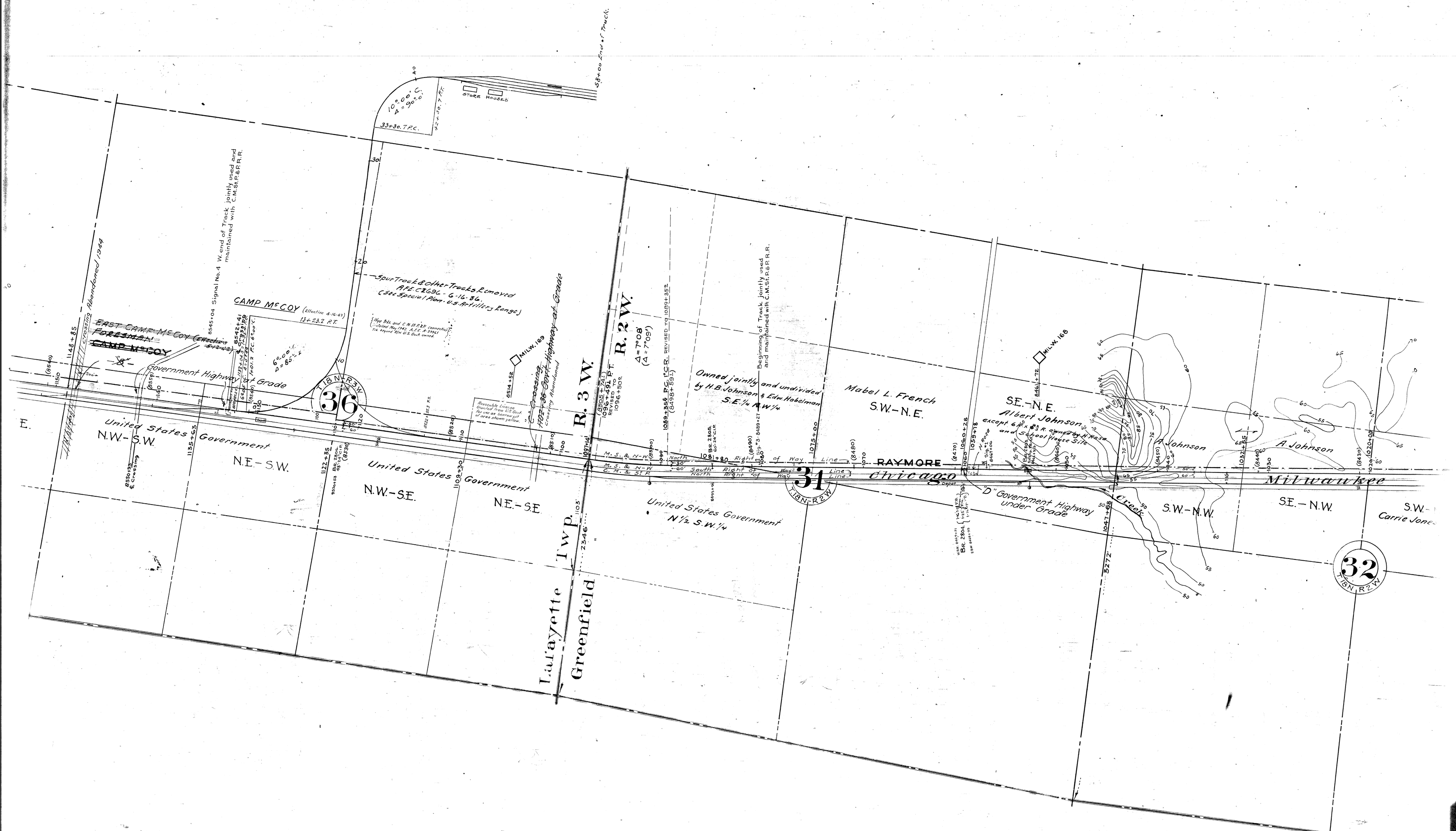
Sg+00 End of Track
Store Houses
33+30.7 P.C.
Spur Track & Other Tracks Removed
CAMP McCOY (Effective 4-16-43)
13+23.2 P.T.
Signal No. 4 W. end of Track jointly used and maintained with C.M.St.P.&P.R.R.
Beginning of Track jointly used and maintained with C.M.St.P.&P.R.R.
Crossing Abandoned
Crossing Abandoned
Government Highway at Grade
Government Highway at Grade
"D" Government Highway under Grade
R. 3 W.
R. 2 W.
T. 18 N. R. 3 W.
T. 18 N. R. 2 W.
T. 18 N. R. 2 W.
36
31
32
Owned jointly and undivided by H.B. Johnson & Edw. Haselman
S.E. 1/4 N.W. 1/4
Mabel L. French
S.W.-N.E.
S.E.-N.E.
Albert Johnson
A. Johnson
A. Johnson
United States Government
N.W.-S.W.
N.E.-S.W.
N.W.-S.E.
N.E.-S.E.
United States Government
N 1/2 S.W. 1/4
S.W.-N.W.
S.E.-N.W.
S.W.-
Carrie Jones
RAYMORE
Chicago
Milwaukee
Creek
Lafayette
Twp.
Greenfield

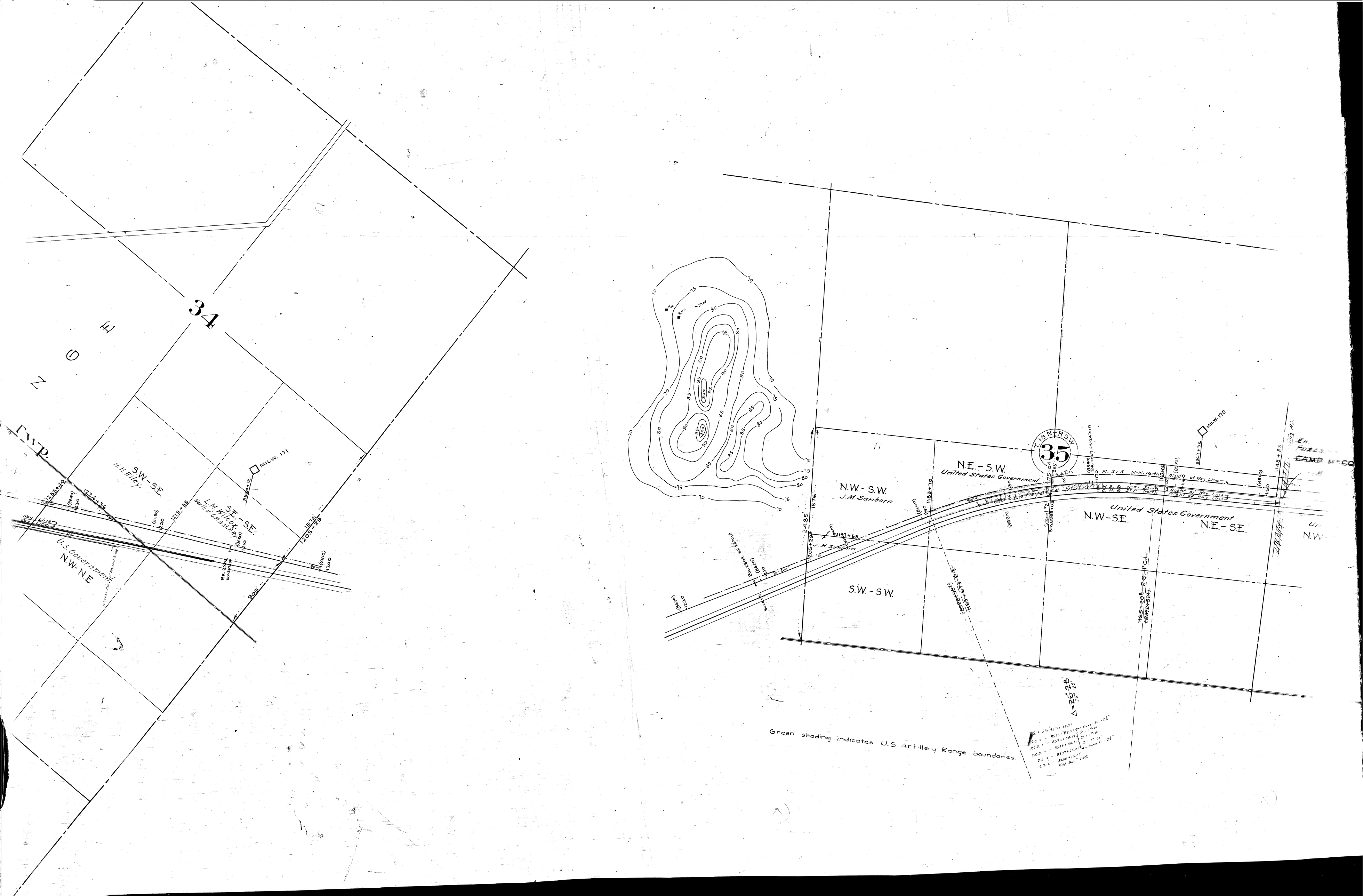
34
Exp.
SW-SE
H H Piley
SE-SE
L.M. Wilcox
North 64.85 Ch.
MILW. 171
U.S. Government
NW-NE
35
T. 19 N. R. 3 W.
N.E.-S.W.
United States Government
N.W.-S.W.
J.M. Sanborn
N.W.-S.E.
N.E.-S.E.
S.W.-S.W.
Old Lafayette Station
Right of Way Line
MILW. 170
Green shading indicates U.S Artillery Range boundaries.

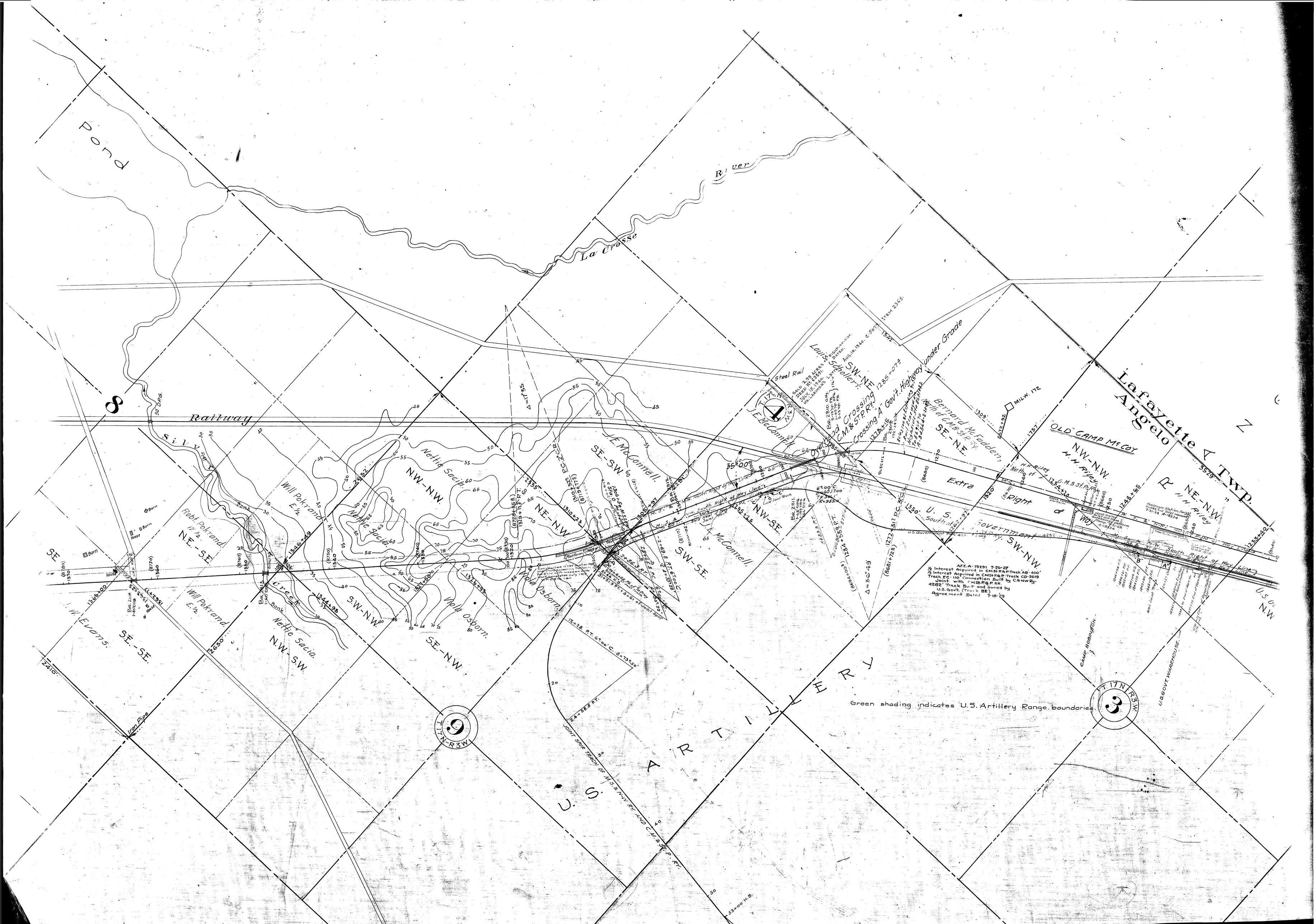
Pond
La Crosse
River
Railway
Silver
Lafayette & Twp.
Angelo
"OLD" CAMP McCOY
N.W.-N.W.
H. H. Riley
N.E.-N.W.
H. H. Riley
Extra
Right of Way
U. S. Government
S.W.-N.W.
Bernard McFadden,
North of C.M.&St.P. Ry.
S.E.-N.E.
Louis Gotholler
S.W.-N.E.
Steel Rail
Crossing "A" Govt. Highway under Grade
J.E. McConnell
S.E.-S.W.
N.W.-N.W.
Nettie Sacia
N.E.-N.W.
Will Pokrand
E½
Robt. Pokrand
N½
N.E.-S.E.
S.E.
J. W. Evans
S.E.-S.E.
Will Pokrand
E½
Nettie Sacia
N.W.-S.W.
S.W.-N.W.
S.E.-N.W.
Wm. Osborn
N.E.-N.W.
S.W.-S.E.
J. K. McConnell
N.W.-S.E.
S.W.-N.W.
Barn
House
Bank
Iron Pipe
T 17 N R 3 W
9
T 17 N R 3 W
3
U. S. ARTILLERY
Green shading indicates U.S. Artillery Range boundaries.
CAMP ROBINSON
U.S. GOVT. WAREHOUSE
JOINT STORE TRACK OF M.S.&N.W. RY. AND C.M.&St.P. RY.
AFE A-19291 7-20-27
½ Interest Acquired in C.M.St.P.&P. Track AB-400'
½ Interest Acquired in C.M.St.P.&P. Track CD-2019
Track EC-110' Connection Built by C.&N.W.Ry.
Joint with C.M.St.P.&P. RR.
4282' Track Built and owned by
U.S. Govt. (Track BE)
Agreement Dated 7-18-29