MILWAUKEE COUNTY
T. 8 N. RANGE 21 EAST
T. 8 N. RANGE 22 EAST
MATCH MARK FOR NEXT SHEET
SHEET 2
SHEET 1
No. 24
No. 23
No. 22
No. 21
No. 20
No. 19
No. 18
No. 17
No. 16
No. 15
No. 14
No. 13
No. 12
No. 11
No. 10
No. 9
No. 8
No. 7
No. 6
No. 5
No. 4
No. 3
No. 2
No. 1
U-19
U-17
U-16
U-14
U-12
U-11
U-10
U-9
U-8
U-7
U-6
U-5
U-4
U-3
U-2
U-1
13
24
25
36
11
12
14
19
30
31
N
FOLLARD AVE.

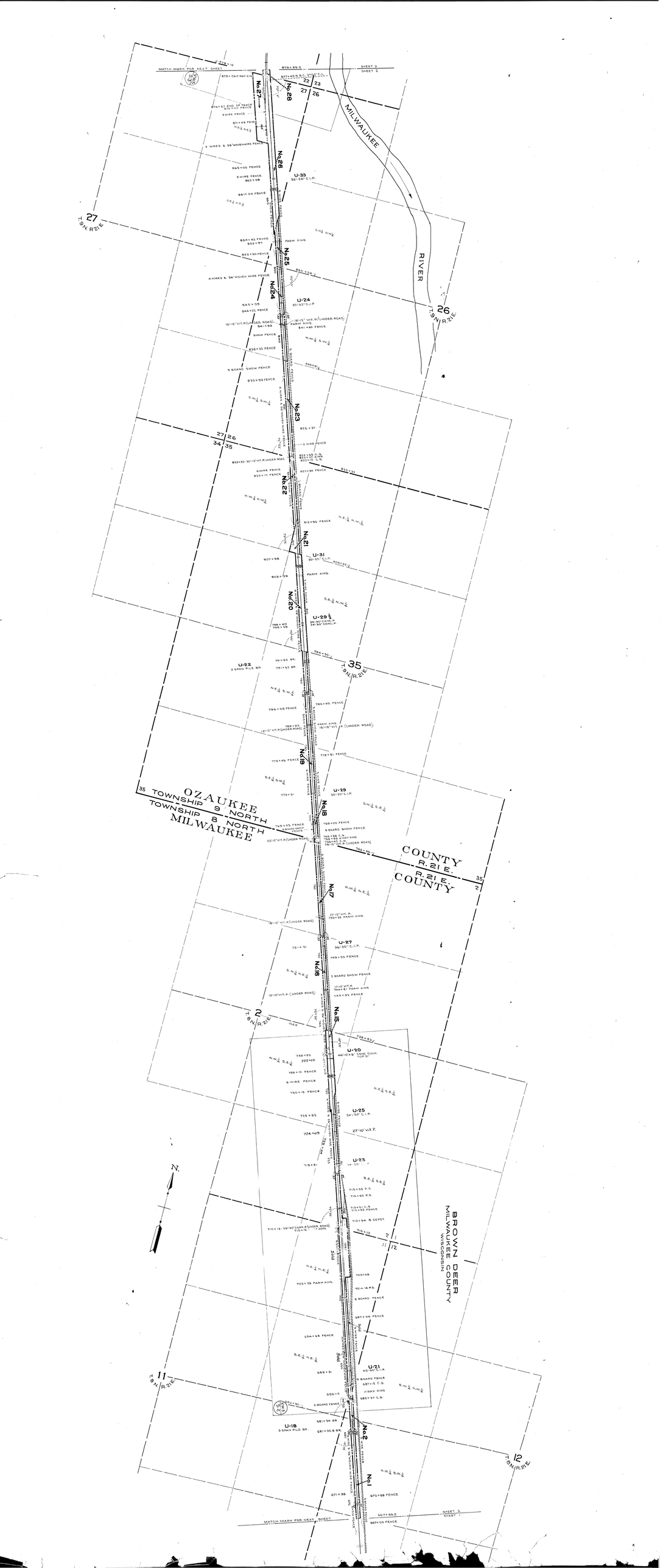
MILWAUKEE RIVER
OZAUKEE COUNTY
TOWNSHIP 8 NORTH
R. 21 E.
MILWAUKEE COUNTY
TOWNSHIP 8 NORTH
R. 21 E.
BROWN DEER
MILWAUKEE COUNTY
WISCONSIN
No. 27
No. 26
No. 25
No. 24
No. 23
No. 22
No. 21
No. 20
No. 19
No. 18
No. 17
No. 16
No. 15
No. 14
No. 13
No. 12
No. 11
No. 10
No. 9
No. 8
No. 7
No. 6
No. 5
No. 4
No. 3
No. 2
No. 1
U-33
U-24
U-31
U-29½
U-22
U-29
U-27
U-20
U-25
U-23
U-21
U-18
MATCH MARK FOR NEXT SHEET
SHEET 3
SHEET 2
SHEET 1
SHEET 1
T. 9 N. R. 21 E.
T. 8 N. R. 21 E.
N.

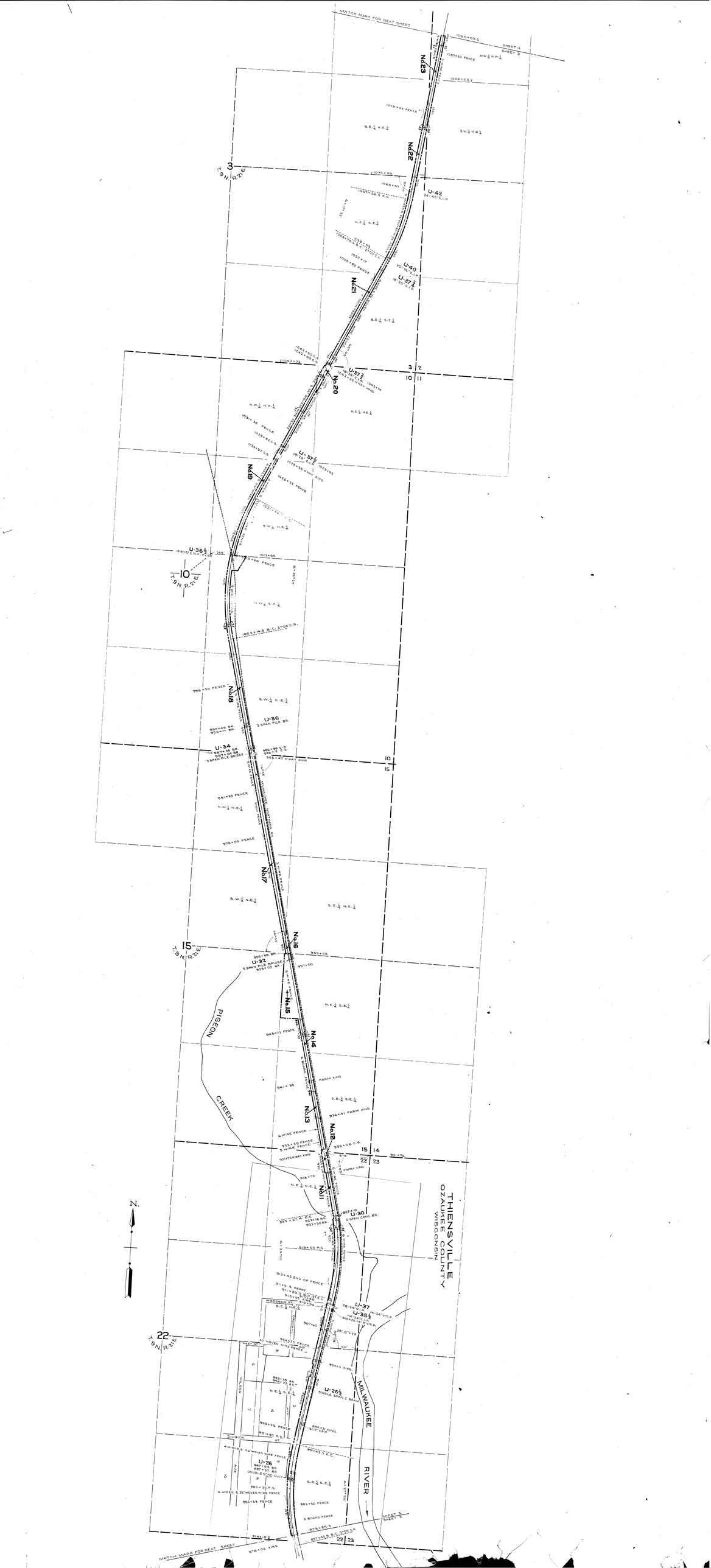
MATCH MARK FOR NEXT SHEET
SHEET 1
SHEET 3
No.23
No.22
No.21
No.20
No.19
No.18
No.17
No.16
No.15
No.14
No.13
No.12
No.11
U-42
U-40
U-37½
U-36½
U-36
U-34
U-32
U-30
U-37
U-35½
U-26½
U-26
3
T.9N.R.21E.
10
T.9N.R.21E.
15
T.9N.R.21E.
22
T.9N.R.21E.
PIGEON CREEK
MILWAUKEE RIVER
THIENSVILLE
OZAUKEE COUNTY
WISCONSIN
N.
MATCH MARK FOR NEXT SHEET
SHEET 3
SHEET 5

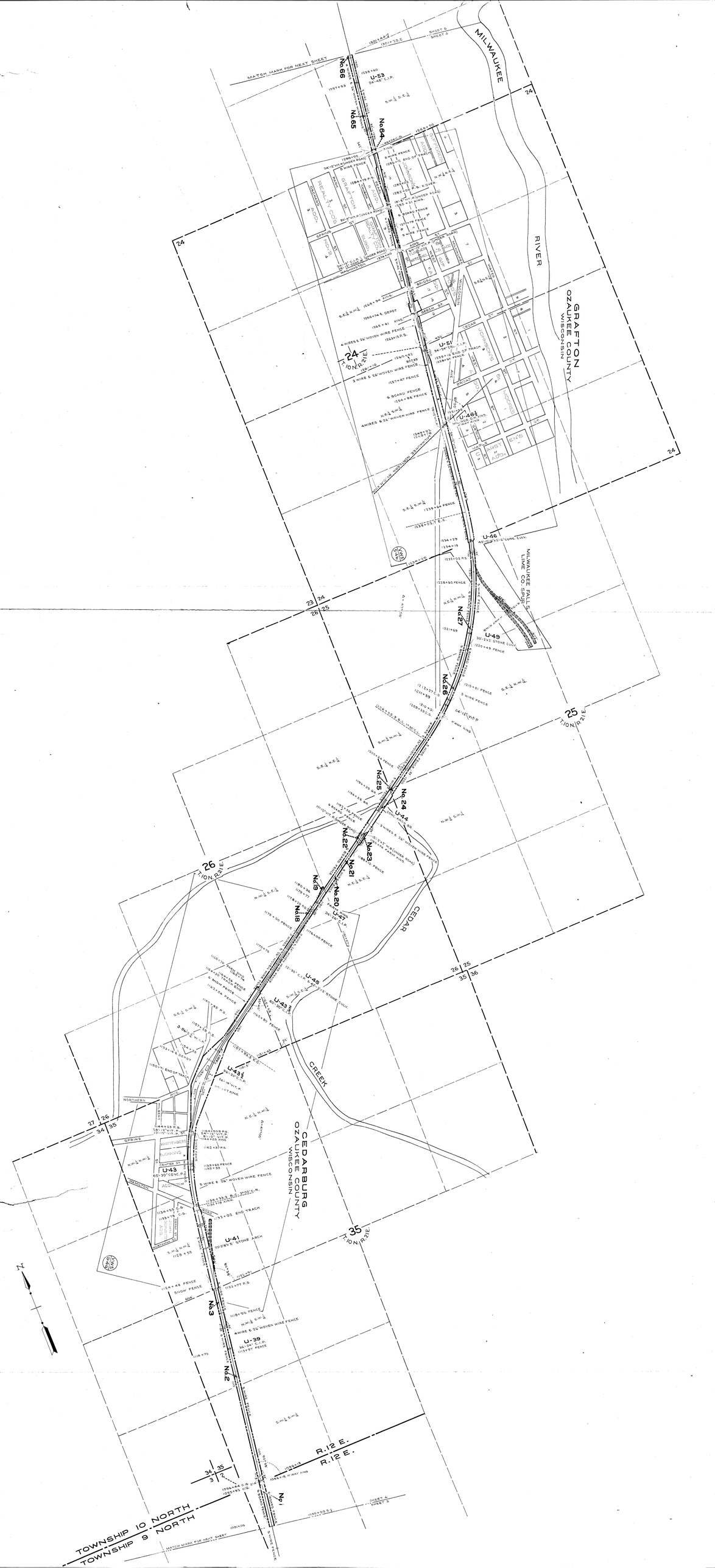
MILWAUKEE
RIVER
GRAFTON
OZAUKEE COUNTY
WISCONSIN
CEDAR
CREEK
CEDARBURG
OZAUKEE COUNTY
WISCONSIN
MILWAUKEE FALLS LIME CO. SPUR
MATCH MARK FOR NEXT SHEET
No.66
No.65
No.64
No.27
No.26
No.25
No.24
No.23
No.22
No.21
No.20
No.19
No.18
No.3
No.2
No.1
U-59
U-51
U-48½
U-49
U-46
U-45
U-44
U-43½
U-43
U-41
U-39
24
25
26
35
T.10N.R.21E.
T.10N.R.22E.
R.12E.
TOWNSHIP 10 NORTH
TOWNSHIP 9 NORTH

SAUKVILLE
OZAUKEE COUNTY
WISCONSIN
MATCH MARK FOR NEXT SHEET
MILWAUKEE
RIVER
TOWNSHIP 11 NORTH
TOWNSHIP 10 NORTH
R. 21 E.
R. 21 E.
T10N R21E
T11N R21E
T12N R21E
T13N R21E
BEAR CREEK
N.
No.20
No.19
No.18
No.17
No.16
No.15
No.14
No.13
No.12
No.11
No.10
No.9
No.8
No.7
No.6
No.5
No.4
No.3
No.2
No.1
U-77
U-75
U-73
U-71
U-69
U-67
U-65
U-63
U-61
U-59
U 48
U-57
U-55
35
1
6
12
7
13
18

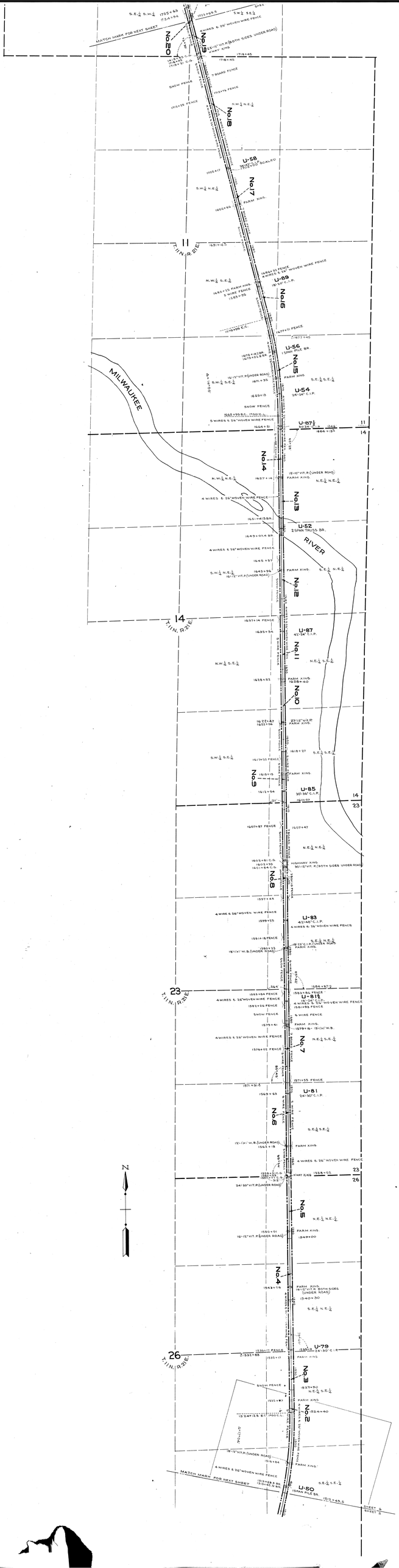
OZAUKEE COUNTY
MILWAUKEE RIVER
No.20
No.19
No.18
No.17
No.16
No.15
No.14
No.13
No.12
No.11
No.10
No.9
No.8
No.7
No.6
No.5
No.4
No.3
No.2
No.1
U-58
U-89
U-56
U-54
U-87½
U-52
U-87
U-85
U-83
U-81
U-79
U-50
11
14
23
26
7 11 N. R 21 E
MATCH MARK FOR NEXT SHEET
MATCH MARK FOR NEXT SHEET
SHEET 9
SHEET 11
N

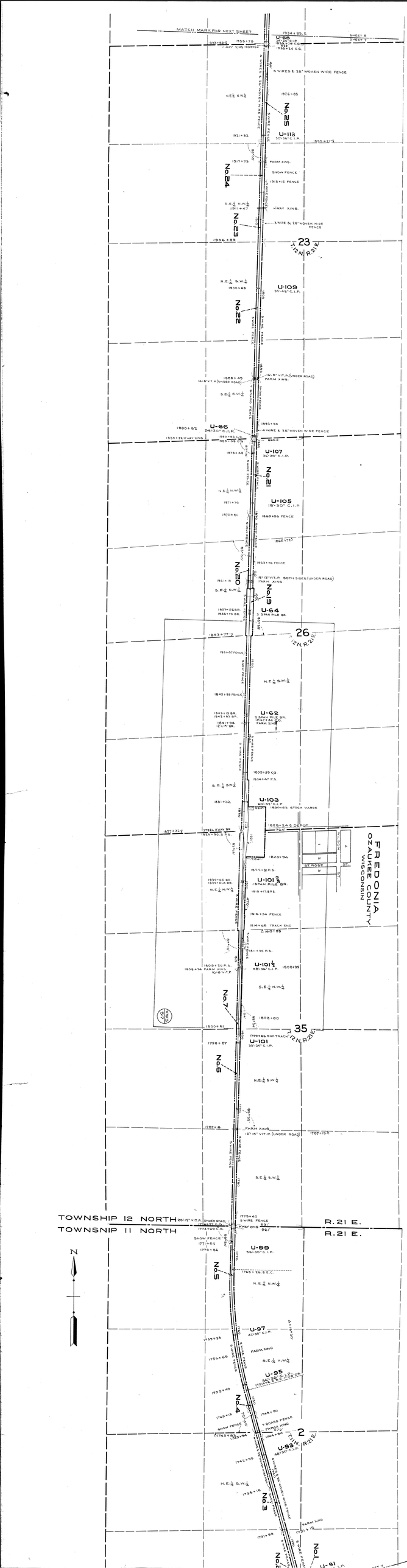
MATCH MARK FOR NEXT SHEET
SHEET 6
SHEET 7
U-66
24-20° C.I.P.
4 WIRES & 26" WOVEN WIRE FENCE
No 25
U-113
30-36° C.I.P.
FARM XING.
SNOW FENCE
No 24
No 23
K WAY XING.
3 WIRE & 26" WOVEN WIRE FENCE
23
T 12 N R 21 E
U-109
30-48° C.I.P.
No 22
16.8' V.I.T.P. (UNDER ROAD)
FARM XING.
U-66
24-20° C.I.P.
4 WIRE & 26" WOVEN WIRE FENCE
U-107
34-30° C.I.P.
No 21
U-105
18-30° C.I.P.
1869+96 FENCE
No 20
No 19
18.12' V.I.T.P. BOTH SIDES (UNDER ROAD)
FARM XING.
U-64
3 SPAN PILE BR.
26
T 12 N R 21 E
U-62
3 SPAN PILE BR.
FARM XING
1835+39 C.G.
1834+47 P.S.
U-103
60-43° C.I.P.
1830+82 STOCK YARDS
STEEL KWY 36
1828+24.9 DEPOT
764'
1823+94
1822+31 P.S.
U-101 1/2
1819+34 P.S.
1819+17 P.S.
1816+34 FENCE
1814+48 TRACK END
1803+88
1811+30 P.S.
U-101 1/2
48-36° C.I.P.
1808+99
1809+30 P.S.
1808+74 FARM XING.
16.8' V.I.T.P.
No 7
1802+00
1800+61
35
T 12 N R 21 E
1799+46 END TRACK
U-101
30-36° C.I.P.
1798+87
No 6
1787+18
FARM XING
16.14' V.I.T.P. (UNDER ROAD)
1767+83
FREDONIA
OZAUKEE COUNTY
WISCONSIN
TOWNSHIP 12 NORTH
TOWNSNIP 11 NORTH
R. 21 E.
R. 21 E.
N
1775+40
5 WIRE FENCE
K WAY XING
961'
SNOW FENCE
1773+49 C.G.
1771+65
1770+86
U-99
34-30° C.I.P.
No 5
1768+36.8 E.C.
U-97
43-30° C.I.P.
1759+38
FARM XING
1756+69
U-95
30-36° C.I.P.
1751+00 C.G.
1752+49
No 4
1749+18
1748+80
SNOW FENCE
1745+83
1745+54
1744+88
T BOARD FENCE
FARM XING
2
T 11 N R 21 E
U-93
48-30° C.I.P.
1742+95
No 3
1738+18
FARM XING
1731+18
1731+99
No 1
U-91

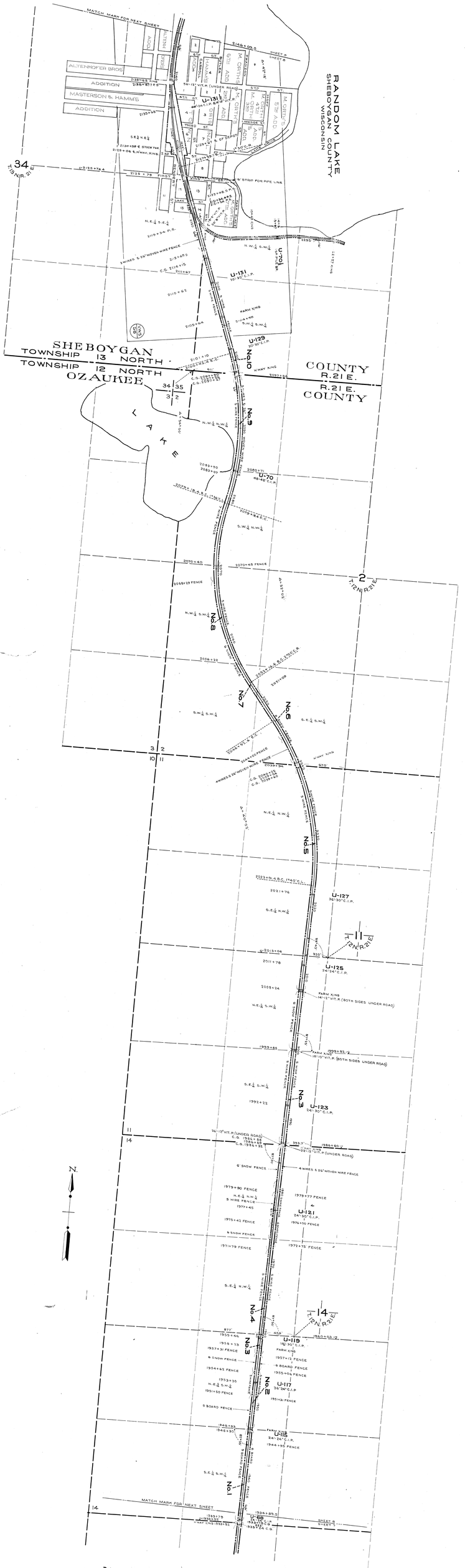
RANDOM LAKE
SHEBOYGAN COUNTY
WISCONSIN
SHEBOYGAN
TOWNSHIP 13 NORTH
TOWNSHIP 12 NORTH
OZAUKEE
COUNTY
R.21E.
R.21 E.
COUNTY
L A K E
MATCH MARK FOR NEXT SHEET
ALTENHOFER BROS ADDITION
MASTERSON & HAMM'S ADDITION
M. GROTH'S ADD
M. GROTH'S 2ND ADD
M. GROTH'S 3RD ADD
M. GROTH'S 4TH ADD
M. GROTH'S 5TH ADD
M. GROTH'S 6TH ADD
M. GROTH'S 7TH ADD
M. GROTH'S 8TH ADD
M. GROTH'S 9TH ADD
M. GROTH'S 10TH ADD
M. GROTH'S 11TH ADD
M. GROTH'S 12TH ADD
M. GROTH'S 13TH ADD
M. GROTH'S 14TH ADD
M. GROTH'S 15TH ADD
M. GROTH'S 16TH ADD
M. GROTH'S 17TH ADD
M. GROTH'S 18TH ADD
M. GROTH'S 19TH ADD
M. GROTH'S 20TH ADD
M. GROTH'S 21ST ADD
M. GROTH'S 22ND ADD
M. GROTH'S 23RD ADD
M. GROTH'S 24TH ADD
M. GROTH'S 25TH ADD
M. GROTH'S 26TH ADD
M. GROTH'S 27TH ADD
M. GROTH'S 28TH ADD
M. GROTH'S 29TH ADD
M. GROTH'S 30TH ADD
M. GROTH'S 31ST ADD
M. GROTH'S 32ND ADD
M. GROTH'S 33RD ADD
M. GROTH'S 34TH ADD
M. GROTH'S 35TH ADD
M. GROTH'S 36TH ADD
M. GROTH'S 37TH ADD
M. GROTH'S 38TH ADD
M. GROTH'S 39TH ADD
M. GROTH'S 40TH ADD
M. GROTH'S 41ST ADD
M. GROTH'S 42ND ADD
M. GROTH'S 43RD ADD
M. GROTH'S 44TH ADD
M. GROTH'S 45TH ADD
M. GROTH'S 46TH ADD
M. GROTH'S 47TH ADD
M. GROTH'S 48TH ADD
M. GROTH'S 49TH ADD
M. GROTH'S 50TH ADD
M. GROTH'S 51ST ADD
M. GROTH'S 52ND ADD
M. GROTH'S 53RD ADD
M. GROTH'S 54TH ADD
M. GROTH'S 55TH ADD
M. GROTH'S 56TH ADD
M. GROTH'S 57TH ADD
M. GROTH'S 58TH ADD
M. GROTH'S 59TH ADD
M. GROTH'S 60TH ADD
M. GROTH'S 61ST ADD
M. GROTH'S 62ND ADD
M. GROTH'S 63RD ADD
M. GROTH'S 64TH ADD
M. GROTH'S 65TH ADD
M. GROTH'S 66TH ADD
M. GROTH'S 67TH ADD
M. GROTH'S 68TH ADD
M. GROTH'S 69TH ADD
M. GROTH'S 70TH ADD
M. GROTH'S 71ST ADD
M. GROTH'S 72ND ADD
M. GROTH'S 73RD ADD
M. GROTH'S 74TH ADD
M. GROTH'S 75TH ADD
M. GROTH'S 76TH ADD
M. GROTH'S 77TH ADD
M. GROTH'S 78TH ADD
M. GROTH'S 79TH ADD
M. GROTH'S 80TH ADD
M. GROTH'S 81ST ADD
M. GROTH'S 82ND ADD
M. GROTH'S 83RD ADD
M. GROTH'S 84TH ADD
M. GROTH'S 85TH ADD
M. GROTH'S 86TH ADD
M. GROTH'S 87TH ADD
M. GROTH'S 88TH ADD
M. GROTH'S 89TH ADD
M. GROTH'S 90TH ADD
M. GROTH'S 91ST ADD
M. GROTH'S 92ND ADD
M. GROTH'S 93RD ADD
M. GROTH'S 94TH ADD
M. GROTH'S 95TH ADD
M. GROTH'S 96TH ADD
M. GROTH'S 97TH ADD
M. GROTH'S 98TH ADD
M. GROTH'S 99TH ADD
M. GROTH'S 100TH ADD
M. GROTH'S 101ST ADD
M. GROTH'S 102ND ADD
M. GROTH'S 103RD ADD
M. GROTH'S 104TH ADD
M. GROTH'S 105TH ADD
M. GROTH'S 106TH ADD
M. GROTH'S 107TH ADD
M. GROTH'S 108TH ADD
M. GROTH'S 109TH ADD
M. GROTH'S 110TH ADD
M. GROTH'S 111TH ADD
M. GROTH'S 112TH ADD
M. GROTH'S 113TH ADD
M. GROTH'S 114TH ADD
M. GROTH'S 115TH ADD
M. GROTH'S 116TH ADD
M. GROTH'S 117TH ADD
M. GROTH'S 118TH ADD
M. GROTH'S 119TH ADD
M. GROTH'S 120TH ADD
M. GROTH'S 121ST ADD
M. GROTH'S 122ND ADD
M. GROTH'S 123RD ADD
M. GROTH'S 124TH ADD
M. GROTH'S 125TH ADD
M. GROTH'S 126TH ADD
M. GROTH'S 127TH ADD
M. GROTH'S 128TH ADD
M. GROTH'S 129TH ADD
M. GROTH'S 130TH ADD
M. GROTH'S 131ST ADD
M. GROTH'S 132ND ADD
M. GROTH'S 133RD ADD
M. GROTH'S 134TH ADD
M. GROTH'S 135TH ADD
M. GROTH'S 136TH ADD
M. GROTH'S 137TH ADD
M. GROTH'S 138TH ADD
M. GROTH'S 139TH ADD
M. GROTH'S 140TH ADD
M. GROTH'S 141ST ADD
M. GROTH'S 142ND ADD
M. GROTH'S 143RD ADD
M. GROTH'S 144TH ADD
M. GROTH'S 145TH ADD
M. GROTH'S 146TH ADD
M. GROTH'S 147TH ADD
M. GROTH'S 148TH ADD
M. GROTH'S 149TH ADD
M. GROTH'S 150TH ADD
M. GROTH'S 151ST ADD
M. GROTH'S 152ND ADD
M. GROTH'S 153RD ADD
M. GROTH'S 154TH ADD
M. GROTH'S 155TH ADD
M. GROTH'S 156TH ADD
M. GROTH'S 157TH ADD
M. GROTH'S 158TH ADD
M. GROTH'S 159TH ADD
M. GROTH'S 160TH ADD
M. GROTH'S 161ST ADD
M. GROTH'S 162ND ADD
M. GROTH'S 163RD ADD
M. GROTH'S 164TH ADD
M. GROTH'S 165TH ADD
M. GROTH'S 166TH ADD
M. GROTH'S 167TH ADD
M. GROTH'S 168TH ADD
M. GROTH'S 169TH ADD
M. GROTH'S 170TH ADD
M. GROTH'S 171ST ADD
M. GROTH'S 172ND ADD
M. GROTH'S 173RD ADD
M. GROTH'S 174TH ADD
M. GROTH'S 175TH ADD
M. GROTH'S 176TH ADD
M. GROTH'S 177TH ADD
M. GROTH'S 178TH ADD
M. GROTH'S 179TH ADD
M. GROTH'S 180TH ADD
M. GROTH'S 181ST ADD
M. GROTH'S 182ND ADD
M. GROTH'S 183RD ADD
M. GROTH'S 184TH ADD
M. GROTH'S 185TH ADD
M. GROTH'S 186TH ADD
M. GROTH'S 187TH ADD
M. GROTH'S 188TH ADD
M. GROTH'S 189TH ADD
M. GROTH'S 190TH ADD
M. GROTH'S 191ST ADD
M. GROTH'S 192ND ADD
M. GROTH'S 193RD ADD
M. GROTH'S 194TH ADD
M. GROTH'S 195TH ADD
M. GROTH'S 196TH ADD
M. GROTH'S 197TH ADD
M. GROTH'S 198TH ADD
M. GROTH'S 199TH ADD
M. GROTH'S 200TH ADD
M. GROTH'S 201ST ADD
M. GROTH'S 202ND ADD
M. GROTH'S 203RD ADD
M. GROTH'S 204TH ADD
M. GROTH'S 205TH ADD
M. GROTH'S 206TH ADD
M. GROTH'S 207TH ADD
M. GROTH'S 208TH ADD
M. GROTH'S 209TH ADD
M. GROTH'S 210TH ADD
M. GROTH'S 211TH ADD
M. GROTH'S 212TH ADD
M. GROTH'S 213TH ADD
M. GROTH'S 214TH ADD
M. GROTH'S 215TH ADD
M. GROTH'S 216TH ADD
M. GROTH'S 217TH ADD
M. GROTH'S 218TH ADD
M. GROTH'S 219TH ADD
M. GROTH'S 220TH ADD
M. GROTH'S 221ST ADD
M. GROTH'S 222ND ADD
M. GROTH'S 223RD ADD
M. GROTH'S 224TH ADD
M. GROTH'S 225TH ADD
M. GROTH'S 226TH ADD
M. GROTH'S 227TH ADD
M. GROTH'S 228TH ADD
M. GROTH'S 229TH ADD
M. GROTH'S 230TH ADD
M. GROTH'S 231ST ADD
M. GROTH'S 232ND ADD
M. GROTH'S 233RD ADD
M. GROTH'S 234TH ADD
M. GROTH'S 235TH ADD
M. GROTH'S 236TH ADD
M. GROTH'S 237TH ADD
M. GROTH'S 238TH ADD
M. GROTH'S 239TH ADD
M. GROTH'S 240TH ADD
M. GROTH'S 241ST ADD
M. GROTH'S 242ND ADD
M. GROTH'S 243RD ADD
M. GROTH'S 244TH ADD
M. GROTH'S 245TH ADD
M. GROTH'S 246TH ADD
M. GROTH'S 247TH ADD
M. GROTH'S 248TH ADD
M. GROTH'S 249TH ADD
M. GROTH'S 250TH ADD
M. GROTH'S 251ST ADD
M. GROTH'S 252ND ADD
M. GROTH'S 253RD ADD
M. GROTH'S 254TH ADD
M. GROTH'S 255TH ADD
M. GROTH'S 256TH ADD
M. GROTH'S 257TH ADD
M. GROTH'S 258TH ADD
M. GROTH'S 259TH ADD
M. GROTH'S 260TH ADD
M. GROTH'S 261ST ADD
M. GROTH'S 262ND ADD
M. GROTH'S 263RD ADD
M. GROTH'S 264TH ADD
M. GROTH'S 265TH ADD
M. GROTH'S 266TH ADD
M. GROTH'S 267TH ADD
M. GROTH'S 268TH ADD
M. GROTH'S 269TH ADD
M. GROTH'S 270TH ADD
M. GROTH'S 271ST ADD
M. GROTH'S 272ND ADD
M. GROTH'S 273RD ADD
M. GROTH'S 274TH ADD
M. GROTH'S 275TH ADD
M. GROTH'S 276TH ADD
M. GROTH'S 277TH ADD
M. GROTH'S 278TH ADD
M. GROTH'S 279TH ADD
M. GROTH'S 280TH ADD
M. GROTH'S 281ST ADD
M. GROTH'S 282ND ADD
M. GROTH'S 283RD ADD
M. GROTH'S 284TH ADD
M. GROTH'S 285TH ADD
M. GROTH'S 286TH ADD
M. GROTH'S 287TH ADD
M. GROTH'S 288TH ADD
M. GROTH'S 289TH ADD
M. GROTH'S 290TH ADD
M. GROTH'S 291ST ADD
M. GROTH'S 292ND ADD
M. GROTH'S 293RD ADD
M. GROTH'S 294TH ADD
M. GROTH'S 295TH ADD
M. GROTH'S 296TH ADD
M. GROTH'S 297TH ADD
M. GROTH'S 298TH ADD
M. GROTH'S 299TH ADD
M. GROTH'S 300TH ADD
M. GROTH'S 301ST ADD
M. GROTH'S 302ND ADD
M. GROTH'S 303RD ADD
M. GROTH'S 304TH ADD
M. GROTH'S 305TH ADD
M. GROTH'S 306TH ADD
M. GROTH'S 307TH ADD
M. GROTH'S 308TH ADD
M. GROTH'S 309TH ADD
M. GROTH'S 310TH ADD
M. GROTH'S 311TH ADD
M. GROTH'S 312TH ADD
M. GROTH'S 313TH ADD
M. GROTH'S 314TH ADD
M. GROTH'S 315TH ADD
M. GROTH'S 316TH ADD
M. GROTH'S 317TH ADD
M. GROTH'S 318TH ADD
M. GROTH'S 319TH ADD
M. GROTH'S 320TH ADD
M. GROTH'S 321ST ADD
M. GROTH'S 322ND ADD
M. GROTH'S 323RD ADD
M. GROTH'S 324TH ADD
M. GROTH'S 325TH ADD
M. GROTH'S 326TH ADD
M. GROTH'S 327TH ADD
M. GROTH'S 328TH ADD
M. GROTH'S 329TH ADD
M. GROTH'S 330TH ADD
M. GROTH'S 331ST ADD
M. GROTH'S 332ND ADD
M. GROTH'S 333RD ADD
M. GROTH'S 334TH ADD
M. GROTH'S 335TH ADD
M. GROTH'S 336TH ADD
M. GROTH'S 337TH ADD
M. GROTH'S 338TH ADD
M. GROTH'S 339TH ADD
M. GROTH'S 340TH ADD
M. GROTH'S 341ST ADD
M. GROTH'S 342ND ADD
M. GROTH'S 343RD ADD
M. GROTH'S 344TH ADD
M. GROTH'S 345TH ADD
M. GROTH'S 346TH ADD
M. GROTH'S 347TH ADD
M. GROTH'S 348TH ADD
M. GROTH'S 349TH ADD
M. GROTH'S 350TH ADD
M. GROTH'S 351ST ADD
M. GROTH'S 352ND ADD
M. GROTH'S 353RD ADD
M. GROTH'S 354TH ADD
M. GROTH'S 355TH ADD
M. GROTH'S 356TH ADD
M. GROTH'S 357TH ADD
M. GROTH'S 358TH ADD
M. GROTH'S 359TH ADD
M. GROTH'S 360TH ADD
M. GROTH'S 361ST ADD
M. GROTH'S 362ND ADD
M. GROTH'S 363RD ADD
M. GROTH'S 364TH ADD
M. GROTH'S 365TH ADD
M. GROTH'S 366TH ADD
M. GROTH'S 367TH ADD
M. GROTH'S 368TH ADD
M. GROTH'S 369TH ADD
M. GROTH'S 370TH ADD
M. GROTH'S 371ST ADD
M. GROTH'S 372ND ADD
M. GROTH'S 373RD ADD
M. GROTH'S 374TH ADD
M. GROTH'S 375TH ADD
M. GROTH'S 376TH ADD
M. GROTH'S 377TH ADD
M. GROTH'S 378TH ADD
M. GROTH'S 379TH ADD
M. GROTH'S 380TH ADD
M. GROTH'S 381ST ADD
M. GROTH'S 382ND ADD
M. GROTH'S 383RD ADD
M. GROTH'S 384TH ADD
M. GROTH'S 385TH ADD
M. GROTH'S 386TH ADD
M. GROTH'S 387TH ADD
M. GROTH'S 388TH ADD
M. GROTH'S 389TH ADD
M. GROTH'S 390TH ADD
M. GROTH'S 391ST ADD
M. GROTH'S 392ND ADD
M. GROTH'S 393RD ADD
M. GROTH'S 394TH ADD
M. GROTH'S 395TH ADD
M. GROTH'S 396TH ADD
M. GROTH'S 397TH ADD
M. GROTH'S 398TH ADD
M. GROTH'S 399TH ADD
M. GROTH'S 400TH ADD
M. GROTH'S 401ST ADD
M. GROTH'S 402ND ADD
M. GROTH'S 403RD ADD
M. GROTH'S 404TH ADD
M. GROTH'S 405TH ADD
M. GROTH'S 406TH ADD
M. GROTH'S 407TH ADD
M. GROTH'S 408TH ADD
M. GROTH'S 409TH ADD
M. GROTH'S 410TH ADD
M. GROTH'S 411TH ADD
M. GROTH'S 412TH ADD
M. GROTH'S 413TH ADD
M. GROTH'S 414TH ADD
M. GROTH'S 415TH ADD
M. GROTH'S 416TH ADD
M. GROTH'S 417TH ADD
M. GROTH'S 418TH ADD
M. GROTH'S 419TH ADD
M. GROTH'S 420TH ADD
M. GROTH'S 421ST ADD
M. GROTH'S 422ND ADD
M. GROTH'S 423RD ADD
M. GROTH'S 424TH ADD
M. GROTH'S 425TH ADD
M. GROTH'S 426TH ADD
M. GROTH'S 427TH ADD
M. GROTH'S 428TH ADD
M. GROTH'S 429TH ADD
M. GROTH'S 430TH ADD
M. GROTH'S 431ST ADD
M. GROTH'S 432ND ADD
M. GROTH'S 433RD ADD
M. GROTH'S 434TH ADD
M. GROTH'S 435TH ADD
M. GROTH'S 436TH ADD
M. GROTH'S 437TH ADD
M. GROTH'S 438TH ADD
M. GROTH'S 439TH ADD
M. GROTH'S 440TH ADD
M. GROTH'S 441ST ADD
M. GROTH'S 442ND ADD
M. GROTH'S 443RD ADD
M. GROTH'S 444TH ADD
M. GROTH'S 445TH ADD
M. GROTH'S 446TH ADD
M. GROTH'S 447TH ADD
M. GROTH'S 448TH ADD
M. GROTH'S 449TH ADD
M. GROTH'S 450TH ADD
M. GROTH'S 451ST ADD
M. GROTH'S 452ND ADD
M. GROTH'S 453RD ADD
M. GROTH'S 454TH ADD
M. GROTH'S 455TH ADD
M. GROTH'S 456TH ADD
M. GROTH'S 457TH ADD
M. GROTH'S 458TH ADD
M. GROTH'S 459TH ADD
M. GROTH'S 460TH ADD
M. GROTH'S 461ST ADD
M. GROTH'S 462ND ADD
M. GROTH'S 463RD ADD
M. GROTH'S 464TH ADD
M. GROTH'S 465TH ADD
M. GROTH'S 466TH ADD
M. GROTH'S 467TH ADD
M. GROTH'S 468TH ADD
M. GROTH'S 469TH ADD
M. GROTH'S 470TH ADD
M. GROTH'S 471ST ADD
M. GROTH'S 472ND ADD
M. GROTH'S 473RD ADD
M. GROTH'S 474TH ADD
M. GROTH'S 475TH ADD
M. GROTH'S 476TH ADD
M. GROTH'S 477TH ADD
M. GROTH'S 478TH ADD
M. GROTH'S 479TH ADD
M. GROTH'S 480TH ADD
M. GROTH'S 481ST ADD
M. GROTH'S 482ND ADD
M. GROTH'S 483RD ADD
M. GROTH'S 484TH ADD
M. GROTH'S 485TH ADD
M. GROTH'S 486TH ADD
M. GROTH'S 487TH ADD
M. GROTH'S 488TH ADD
M. GROTH'S 489TH ADD
M. GROTH'S 490TH ADD
M. GROTH'S 491ST ADD
M. GROTH'S 492ND ADD
M. GROTH'S 493RD ADD
M. GROTH'S 494TH ADD
M. GROTH'S 495TH ADD
M. GROTH'S 496TH ADD
M. GROTH'S 497TH ADD
M. GROTH'S 498TH ADD
M. GROTH'S 499TH ADD
M. GROTH'S 500TH ADD
M. GROTH'S 501ST ADD
M. GROTH'S 502ND ADD
M. GROTH'S 503RD ADD
M. GROTH'S 504TH ADD
M. GROTH'S 505TH ADD
M. GROTH'S 506TH ADD
M. GROTH'S 507TH ADD
M. GROTH'S 508TH ADD
M. GROTH'S 509TH ADD
M. GROTH'S 510TH ADD
M. GROTH'S 511TH ADD
M. GROTH'S 512TH ADD
M. GROTH'S 513TH ADD
M. GROTH'S 514TH ADD
M. GROTH'S 515TH ADD
M. GROTH'S 516TH ADD
M. GROTH'S 517TH ADD
M. GROTH'S 518TH ADD
M. GROTH'S 519TH ADD
M. GROTH'S 520TH ADD
M. GROTH'S 521ST ADD
M. GROTH'S 522ND ADD
M. GROTH'S 523RD ADD
M. GROTH'S 524TH ADD
M. GROTH'S 525TH ADD
M. GROTH'S 526TH ADD
M. GROTH'S 527TH ADD
M. GROTH'S 528TH ADD
M. GROTH'S 529TH ADD
M. GROTH'S 530TH ADD
M. GROTH'S 531ST ADD
M. GROTH'S 532ND ADD
M. GROTH'S 533RD ADD
M. GROTH'S 534TH ADD
M. GROTH'S 535TH ADD
M. GROTH'S 536TH ADD
M. GROTH'S 537TH ADD
M. GROTH'S 538TH ADD
M. GROTH'S 539TH ADD
M. GROTH'S 540TH ADD
M. GROTH'S 541ST ADD
M. GROTH'S 542ND ADD
M. GROTH'S 543RD ADD
M. GROTH'S 544TH ADD
M. GROTH'S 545TH ADD
M. GROTH'S 546TH ADD
M. GROTH'S 547TH ADD
M. GROTH'S 548TH ADD
M. GROTH'S 549TH ADD
M. GROTH'S 550TH ADD
M. GROTH'S 551ST ADD
M. GROTH'S 552ND ADD
M. GROTH'S 553RD ADD
M. GROTH'S 554TH ADD
M. GROTH'S 555TH ADD
M. GROTH'S 556TH ADD
M. GROTH'S 557TH ADD
M. GROTH'S 558TH ADD
M. GROTH'S 559TH ADD
M. GROTH'S 560TH ADD
M. GROTH'S 561ST ADD
M. GROTH'S 562ND ADD
M. GROTH'S 563RD ADD
M. GROTH'S 564TH ADD
M. GROTH'S 565TH ADD
M. GROTH'S 566TH ADD
M. GROTH'S 567TH ADD
M. GROTH'S 568TH ADD
M. GROTH'S 569TH ADD
M. GROTH'S 570TH ADD
M. GROTH'S 571ST ADD
M. GROTH'S 572ND ADD
M. GROTH'S 573RD ADD
M. GROTH'S 574TH ADD
M. GROTH'S 575TH ADD
M. GROTH'S 576TH ADD
M. GROTH'S 577TH ADD
M. GROTH'S 578TH ADD
M. GROTH'S 579TH ADD
M. GROTH'S 580TH ADD
M. GROTH'S 581ST ADD
M. GROTH'S 582ND ADD
M. GROTH'S 583RD ADD
M. GROTH'S 584TH ADD
M. GROTH'S 585TH ADD
M. GROTH'S 586TH ADD
M. GROTH'S 587TH ADD
M. GROTH'S 588TH ADD
M. GROTH'S 589TH ADD
M. GROTH'S 590TH ADD
M. GROTH'S 591ST ADD
M. GROTH'S 592ND ADD
M. GROTH'S 593RD ADD
M. GROTH'S 594TH ADD
M. GROTH'S 595TH ADD
M. GROTH'S 596TH ADD
M. GROTH'S 597TH ADD
M. GROTH'S 598TH ADD
M. GROTH'S 599TH ADD
M. GROTH'S 600TH ADD
M. GROTH'S 601ST ADD
M. GROTH'S 602ND ADD
M. GROTH'S 603RD ADD
M. GROTH'S 604TH ADD
M. GROTH'S 605TH ADD
M. GROTH'S 606TH ADD
M. GROTH'S 607TH ADD
M. GROTH'S 608TH ADD
M. GROTH'S 609TH ADD
M. GROTH'S 610TH ADD
M. GROTH'S 611TH ADD
M. GROTH'S 612TH ADD
M. GROTH'S 613TH ADD
M. GROTH'S 614TH ADD
M. GROTH'S 615TH ADD
M. GROTH'S 616TH ADD
M. GROTH'S 617TH ADD
M. GROTH'S 618TH ADD
M. GROTH'S 619TH ADD
M. GROTH'S 620TH ADD
M. GROTH'S 621ST ADD
M. GROTH'S 622ND ADD
M. GROTH'S 623RD ADD
M. GROTH'S 624TH ADD
M. GROTH'S 625TH ADD
M. GROTH'S 626TH ADD
M. GROTH'S 627TH ADD
M. GROTH'S 628TH ADD
M. GROTH'S 629TH ADD
M. GROTH'S 630TH ADD
M. GROTH'S 631ST ADD
M. GROTH'S 632ND ADD
M. GROTH'S 633RD ADD
M. GROTH'S 634TH ADD
M. GROTH'S 635TH ADD
M. GROTH'S 636TH ADD
M. GROTH'S 637TH ADD
M. GROTH'S 638TH ADD
M. GROTH'S 639TH ADD
M. GROTH'S 640TH ADD
M. GROTH'S 641ST ADD
M. GROTH'S 642ND ADD
M. GROTH'S 643RD ADD
M. GROTH'S 644TH ADD
M. GROTH'S 645TH ADD
M. GROTH'S 646TH ADD
M. GROTH'S 647TH ADD
M. GROTH'S 648TH ADD
M. GROTH'S 649TH ADD
M. GROTH'S 650TH ADD
M. GROTH'S 651ST ADD
M. GROTH'S 652ND ADD
M. GROTH'S 653RD ADD
M. GROTH'S 654TH ADD
M. GROTH'S 655TH ADD
M. GROTH'S 656TH ADD
M. GROTH'S 657TH ADD
M. GROTH'S 658TH ADD
M. GROTH'S 659TH ADD
M. GROTH'S 660TH ADD
M. GROTH'S 661ST ADD
M. GROTH'S 662ND ADD
M. GROTH'S 663RD ADD
M. GROTH'S 664TH ADD
M. GROTH'S 665TH ADD
M. GROTH'S 666TH ADD
M. GROTH'S 667TH ADD
M. GROTH'S 668TH ADD
M. GROTH'S 669TH ADD
M. GROTH'S 670TH ADD
M. GROTH'S 671ST ADD
M. GROTH'S 672ND ADD
M. GROTH'S 673RD ADD
M. GROTH'S 674TH ADD
M. GROTH'S 675TH ADD
M. GROTH'S 676TH ADD
M. GROTH'S 677TH ADD
M. GROTH'S 678TH ADD
M. GROTH'S 679TH ADD
M. GROTH'S 680TH ADD
M. GROTH'S 681ST ADD
M. GROTH'S 682ND ADD
M. GROTH'S 683RD ADD
M. GROTH'S 684TH ADD
M. GROTH'S 685TH ADD
M. GROTH'S 686TH ADD
M. GROTH'S 687TH ADD
M. GROTH'S 688TH ADD
M. GROTH'S 689TH ADD
M. GROTH'S 690TH ADD
M. GROTH'S 691ST ADD
M. GROTH'S 692ND ADD
M. GROTH'S 693RD ADD
M. GROTH'S 694TH ADD
M. GROTH'S 695TH ADD
M. GROTH'S 696TH ADD
M. GROTH'S 697TH ADD
M. GROTH'S 698TH ADD
M. GROTH'S 699TH ADD
M. GROTH'S 700TH ADD
M. GROTH'S 701ST ADD
M. GROTH'S 702ND ADD
M. GROTH'S 703RD ADD
M. GROTH'S 704TH ADD
M. GROTH'S 705TH ADD
M. GROTH'S 706TH ADD
M. GROTH'S 707TH ADD
M. GROTH'S 708TH ADD
M. GROTH'S 709TH ADD
M. GROTH'S 710TH ADD
M. GROTH'S 711TH ADD
M. GROTH'S 712TH ADD
M. GROTH'S 713TH ADD
M. GROTH'S 714TH ADD
M. GROTH'S 715TH ADD
M. GROTH'S 716TH ADD
M. GROTH'S 717TH ADD
M. GROTH'S 718TH ADD
M. GROTH'S 719TH ADD
M. GROTH'S 720TH ADD
M. GROTH'S 721ST ADD
M. GROTH'S 722ND ADD
M. GROTH'S 723RD ADD
M. GROTH'S 724TH ADD
M. GROTH'S 725TH ADD
M. GROTH'S 726TH ADD
M. GROTH'S 727TH ADD
M. GROTH'S 728TH ADD
M. GROTH'S 729TH ADD
M. GROTH'S 730TH ADD
M. GROTH'S 731ST ADD
M. GROTH'S 732ND ADD
M. GROTH'S 733RD ADD
M. GROTH'S 734TH ADD
M. GROTH'S 735TH ADD
M. GROTH'S 736TH ADD
M. GROTH'S 737TH ADD
M. GROTH'S 738TH ADD
M. GROTH'S 739TH ADD
M. GROTH'S 740TH ADD
M. GROTH'S 741ST ADD
M. GROTH'S 742ND ADD
M. GROTH'S 743RD ADD
M. GROTH'S 744TH ADD
M. GROTH'S 745TH ADD
M. GROTH'S 746TH ADD
M. GROTH'S 747TH ADD
M. GROTH'S 748TH ADD
M. GROTH'S 749TH ADD
M. GROTH'S 750TH ADD
M. GROTH'S 751ST ADD
M. GROTH'S 752ND ADD
M. GROTH'S 753RD ADD
M. GROTH'S 754TH ADD
M. GROTH'S 755TH ADD
M. GROTH'S 756TH ADD
M. GROTH'S 757TH ADD
M. GROTH'S 758TH ADD
M. GROTH'S 759TH ADD
M. GROTH'S 760TH ADD
M. GROTH'S 761ST ADD
M. GROTH'S 762ND ADD
M. GROTH'S 763RD ADD
M. GROTH'S 764TH ADD
M. GROTH'S 765TH ADD
M. GROTH'S 766TH ADD
M. GROTH'S 767TH ADD
M. GROTH'S 768TH ADD
M. GROTH'S 769TH ADD
M. GROTH'S 770TH ADD
M. GROTH'S 771ST ADD
M. GROTH'S 772ND ADD
M. GROTH'S 773RD ADD
M. GROTH'S 774TH ADD
M. GROTH'S 775TH ADD
M. GROTH'S 776TH ADD
M. GROTH'S 777TH ADD
M. GROTH'S 778TH ADD
M. GROTH'S 779TH ADD
M. GROTH'S 780TH ADD
M. GROTH'S 781ST ADD
M. GROTH'S 782ND ADD
M. GROTH'S 783RD ADD
M. GROTH'S 784TH ADD
M. GROTH'S 785TH ADD
M. GROTH'S 786TH ADD
M. GROTH'S 787TH ADD
M. GROTH'S 788TH ADD
M. GROTH'S 789TH ADD
M. GROTH'S 790TH ADD
M. GROTH'S 791ST ADD
M. GROTH'S 792ND ADD
M. GROTH'S 793RD ADD
M. GROTH'S 794TH ADD
M. GROTH'S 795TH ADD
M. GROTH'S 796TH ADD
M. GROTH'S 797TH ADD
M. GROTH'S 798TH ADD
M. GROTH'S 799TH ADD
M. GROTH'S 800TH ADD
M. GROTH'S 801ST ADD
M. GROTH'S 802ND ADD
M. GROTH'S 803RD ADD
M. GROTH'S 804TH ADD
M. GROTH'S 805TH ADD
M. GROTH'S 806TH ADD
M. GROTH'S 807TH ADD
M. GROTH'S 808TH ADD
M. GROTH'S 809TH ADD
M. GROTH'S 810TH ADD
M. GROTH'S 811TH ADD
M. GROTH'S 812TH ADD
M. GROTH'S 813TH ADD
M. GROTH'S 814TH ADD
M. GROTH'S 815TH ADD
M. GROTH'S 816TH ADD
M. GROTH'S 817TH ADD
M. GROTH'S 818TH ADD
M. GROTH'S 819TH ADD
M. GROTH'S 820TH ADD
M. GROTH'S 821ST ADD
M. GROTH'S 822ND ADD
M. GROTH'S 823RD ADD
M. GROTH'S 824TH ADD
M. GROTH'S 825TH ADD
M. GROTH'S 826TH ADD
M. GROTH'S 827TH ADD
M. GROTH'S 828TH ADD
M. GROTH'S 829TH ADD
M. GROTH'S 830TH ADD
M. GROTH'S 831ST ADD
M. GROTH'S 832ND ADD
M. GROTH'S 833RD ADD
M. GROTH'S 834TH ADD
M. GROTH'S 835TH ADD
M. GROTH'S 836TH ADD
M. GROTH'S 837TH ADD
M. GROTH'S 838TH ADD
M. GROTH'S 839TH ADD
M. GROTH'S 840TH ADD
M. GROTH'S 841ST ADD
M. GROTH'S 842ND ADD
M. GROTH'S 843RD ADD
M. GROTH'S 844TH ADD
M. GROTH'S 845TH ADD
M. GROTH'S 846TH ADD
M. GROTH'S 847TH ADD
M. GROTH'S 848TH ADD
M. GROTH'S 849TH ADD
M. GROTH'S 850TH ADD
M. GROTH'S 851ST ADD
M. GROTH'S 852ND ADD
M. GROTH'S 853RD ADD
M. GROTH'S 854TH ADD
M. GROTH'S 855TH ADD
M. GROTH'S 856TH ADD
M. GROTH'S 857TH ADD
M. GROTH'S 858TH ADD
M. GROTH'S 859TH ADD
M. GROTH'S 860TH ADD
M. GROTH'S 861ST ADD
M. GROTH'S 862ND ADD
M. GROTH'S 863RD ADD
M. GROTH'S 864TH ADD
M. GROTH'S 865TH ADD
M. GROTH'S 866TH ADD
M. GROTH'S 867TH ADD
M. GROTH'S 868TH ADD
M. GROTH'S 869TH ADD
M. GROTH'S 870TH ADD
M. GROTH'S 871ST ADD
M. GROTH'S 872ND ADD
M. GROTH'S 873RD ADD
M. GROTH'S 874TH ADD
M. GROTH'S 875TH ADD
M. GROTH'S 876TH ADD
M. GROTH'S 877TH ADD
M. GROTH'S 878TH ADD
M. GROTH'S 879TH ADD
M. GROTH'S 880TH ADD
M. GROTH'S 881ST ADD
M. GROTH'S 882ND ADD
M. GROTH'S 883RD ADD
M. GROTH'S 884TH ADD
M. GROTH'S 885TH ADD
M. GROTH'S 886TH ADD
M. GROTH'S 887TH ADD
M. GROTH'S 888TH ADD
M. GROTH'S 889TH ADD
M. GROTH'S 890TH ADD
M. GROTH'S 891ST ADD
M. GROTH'S 892ND ADD
M. GROTH'S 893RD ADD
M. GROTH'S 894TH ADD
M. GROTH'S 895TH ADD
M. GROTH'S 896TH ADD
M. GROTH'S 897TH ADD
M. GROTH'S 898TH ADD
M. GROTH'S 899TH ADD
M. GROTH'S 900TH ADD
M. GROTH'S 901ST ADD
M. GROTH'S 902ND ADD
M. GROTH'S 903RD ADD
M. GROTH'S 904TH ADD
M. GROTH'S 905TH ADD
M. GROTH'S 906TH ADD
M. GROTH'S 907TH ADD
M. GROTH'S 908TH ADD
M. GROTH'S 909TH ADD
M. GROTH'S 910TH ADD
M. GROTH'S 911TH ADD
M. GROTH'S 912TH ADD
M. GROTH'S 913TH ADD
M. GROTH'S 914TH ADD
M. GROTH'S 915TH ADD
M. GROTH'S 916TH ADD
M. GROTH'S 917TH ADD
M. GROTH'S 918TH ADD
M. GROTH'S 919TH ADD
M. GROTH'S 920TH ADD
M. GROTH'S 921ST ADD
M. GROTH'S 922ND ADD
M. GROTH'S 923RD ADD
M. GROTH'S 924TH ADD
M. GROTH'S 925TH ADD
M. GROTH'S 926TH ADD
M. GROTH'S 927TH ADD
M. GROTH'S 928TH ADD
M. GROTH'S 929TH ADD
M. GROTH'S 930TH ADD
M. GROTH'S 931ST ADD
M. GROTH'S 932ND ADD
M. GROTH'S 933RD ADD
M. GROTH'S 934TH ADD
M. GROTH'S 935TH ADD
M. GROTH'S 936TH ADD
M. GROTH'S 937TH ADD
M. GROTH'S 938TH ADD
M. GROTH'S 939TH ADD
M. GROTH'S 940TH ADD
M. GROTH'S 941ST ADD
M. GROTH'S 942ND ADD
M. GROTH'S 943RD ADD
M. GROTH'S 944TH ADD
M. GROTH'S 945TH ADD
M. GROTH'S 946TH ADD
M. GROTH'S 947TH ADD
M. GROTH'S 948TH ADD
M. GROTH'S 949TH ADD
M. GROTH'S 950TH ADD
M. GROTH'S 951ST ADD
M. GROTH'S 952ND ADD
M. GROTH'S 953RD ADD
M. GROTH'S 954TH ADD
M. GROTH'S 955TH ADD
M. GROTH'S 956TH ADD
M. GROTH'S 957TH ADD
M. GROTH'S 958TH ADD
M. GROTH'S 959TH ADD
M. GROTH'S 960TH ADD
M. GROTH'S 961ST ADD
M. GROTH'S 962ND ADD
M. GROTH'S 963RD ADD
M. GROTH'S 964TH ADD
M. GROTH'S 965TH ADD
M. GROTH'S 966TH ADD
M. GROTH'S 967TH ADD
M. GROTH'S 968TH ADD
M. GROTH'S 969TH ADD
M. GROTH'S 970TH ADD
M. GROTH'S 971ST ADD
M. GROTH'S 972ND ADD
M. GROTH'S 973RD ADD
M. GROTH'S 974TH ADD
M. GROTH'S 975TH ADD
M. GROTH'S 976TH ADD
M. GROTH'S 977TH ADD
M. GROTH'S 978TH ADD
M. GROTH'S 979TH ADD
M. GROTH'S 980TH ADD
M. GROTH'S 981ST ADD
M. GROTH'S 982ND ADD
M. GROTH'S 983RD ADD
M. GROTH'S 984TH ADD
M. GROTH'S 985TH ADD
M. GROTH'S 986TH ADD
M. GROT

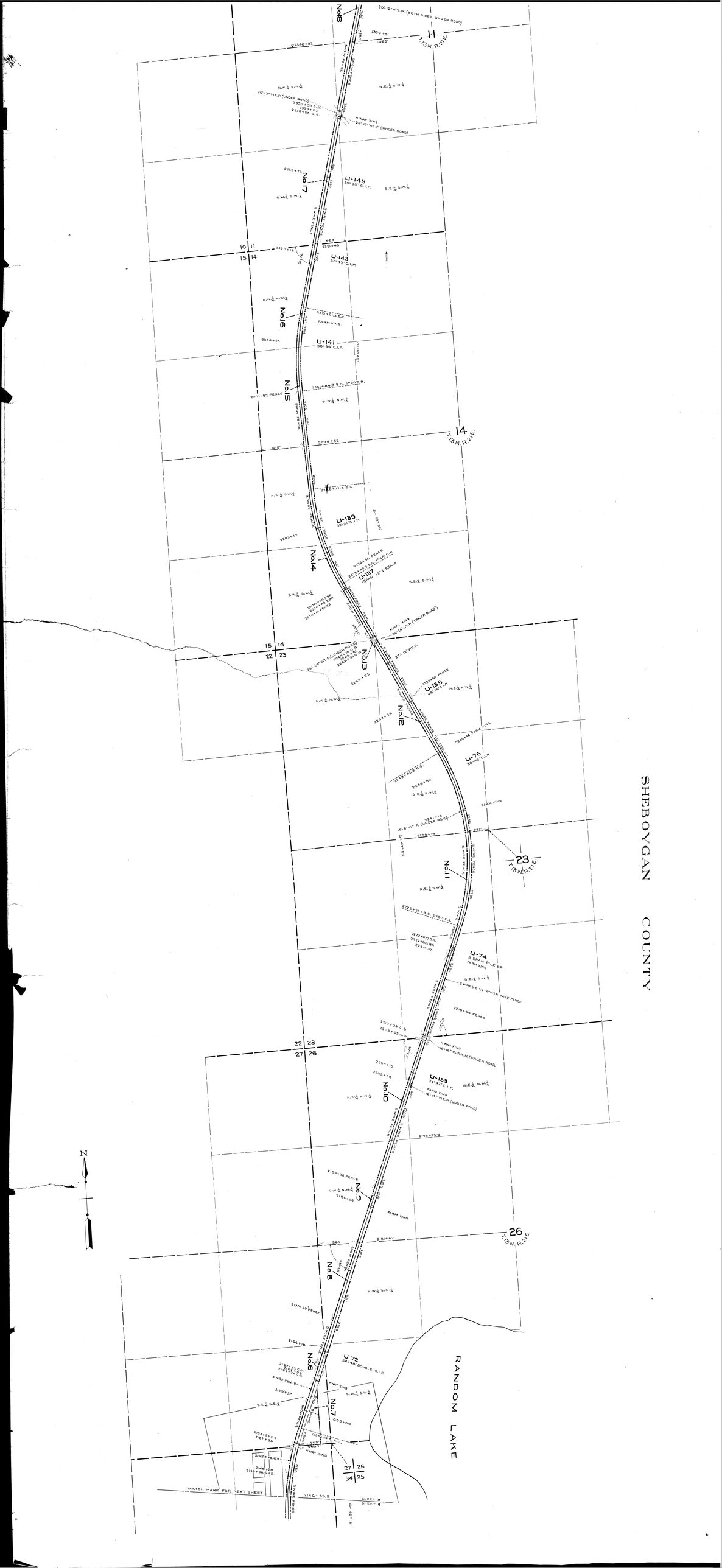
SHEBOYGAN COUNTY
RANDOM LAKE
T.13N. R.21E.
T.13N. R.21E.
T.13N. R.21E.
T.13N. R.21E.
T.13N. R.21E.
No.18
No.17
No.16
No.15
No.14
No.13
No.12
No.11
No.10
No.9
No.8
No.6
No.7
U-145
30-30 C.I.P.
U-143
30-42 C.I.P.
U-141
30-36 C.I.P.
U-139
30-24 C.I.P.
U-137
15-24 BEAM
U-135
48-36 C.I.P.
U-76
36-48 C.I.P.
U-74
9 SPAN PILE BR.
U-133
24-42 C.I.P.
U 72
24-48 DOUBLE C.I.P.
MATCH MARK FOR NEXT SHEET
SHEET 8
SHEET 9

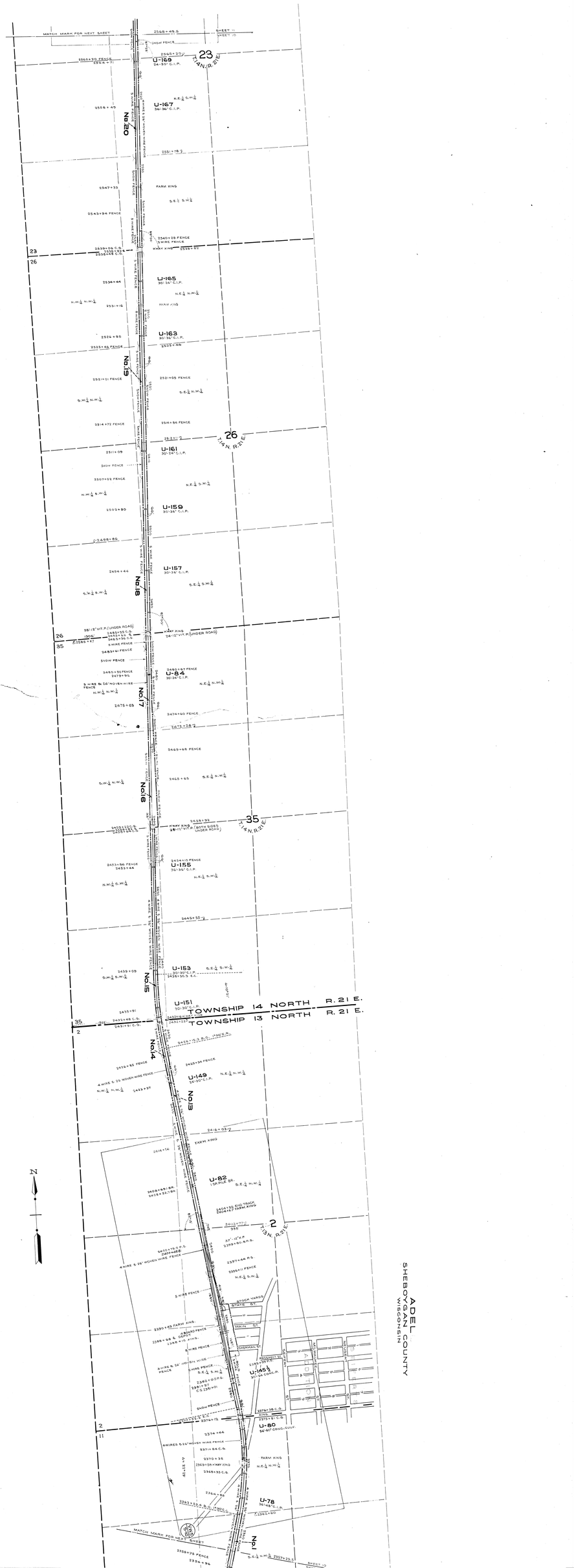
MATCH MARK FOR NEXT SHEET
SHEET 11
SHEET 10
SNOW FENCE
U-169
24-35° C.I.P.
23
T.14 N. R. 21 E.
U-167
38-36° C.I.P.
N.E.¼ S.W.¼
FARM KING
S.E.¼ S.W.¼
2540+28 FENCE
5 WIRE FENCE
KING
U-165
30-34° C.I.P.
N.E.¼ N.W.¼
U-163
30-36° C.I.P.
2525+45 FENCE
2521+05 FENCE
S.E.¼ N.W.¼
2514+72 FENCE
2514+84 FENCE
26
T.14 N. R. 21 E.
U-161
30-24° C.I.P.
SNOW FENCE
2507+09 FENCE
N.E.¼ S.W.¼
U-159
30-36° C.I.P.
2494+44
U-157
30-36° C.I.P.
S.E.¼ S.W.¼
KWAY KING
24-12" V.I.P. (UNDER ROAD)
35
T.14 N. R. 21 E.
2483+67 FENCE
U-84
30-24° C.I.P.
N.E.¼ N.W.¼
2475+63
2474+50 FENCE
2473+38.7
2469+68 FENCE
2463+65
S.E.¼ N.W.¼
KWAY KING
24-12" V.I.P. (BOTH SIDES UNDER ROAD)
2454+10 FENCE
U-155
30-36° C.I.P.
N.E.¼ S.W.¼
2445+55
U-153
30-30° C.I.P.
2438+36.3 E.C.
S.E.¼ S.W.¼
U-151
30-30° C.I.P.
TOWNSHIP 14 NORTH R. 21 E.
TOWNSHIP 13 NORTH R. 21 E.
2431+48 C.O.
2431+91 C.O.
2435+94 FENCE
U-149
24-30° C.I.P.
N.E.¼ N.W.¼
2414+56
FARM KING
U-82
130 PILE BR
S.E.¼ N.W.¼
2402+85 RIG TRACK
2400+67 FARM KING
2
T.13 N. R. 21 E.
2397+44 R.S.
2396+11 FENCE
N.E.¼ S.W.¼
STOCK YARDS
2379+16
2378+38 C.O.
2375+81 C.O.
U-145½
30-36 CONC.P.
U-80
36-60° CONC.-GULV.
2374+44
2371+84 C.O.
2370+38
FARM KING
N.E.¼ N.W.¼
2369+58 KWAY KING
2368+35 C.O.
2364+74
U-78
36-48° C.I.P.
2363+53.4 R.C. (100') C.I.
2360+60
MATCH MARK FOR NEXT SHEET
2358+73 FENCE
2354+96
SHEET 12
SHEET 13
N.E.¼ N.W.¼ 2357+73.5
N
ADEL
DALLAS COUNTY
IOWA
SHEBOYGAN
WISCONSIN

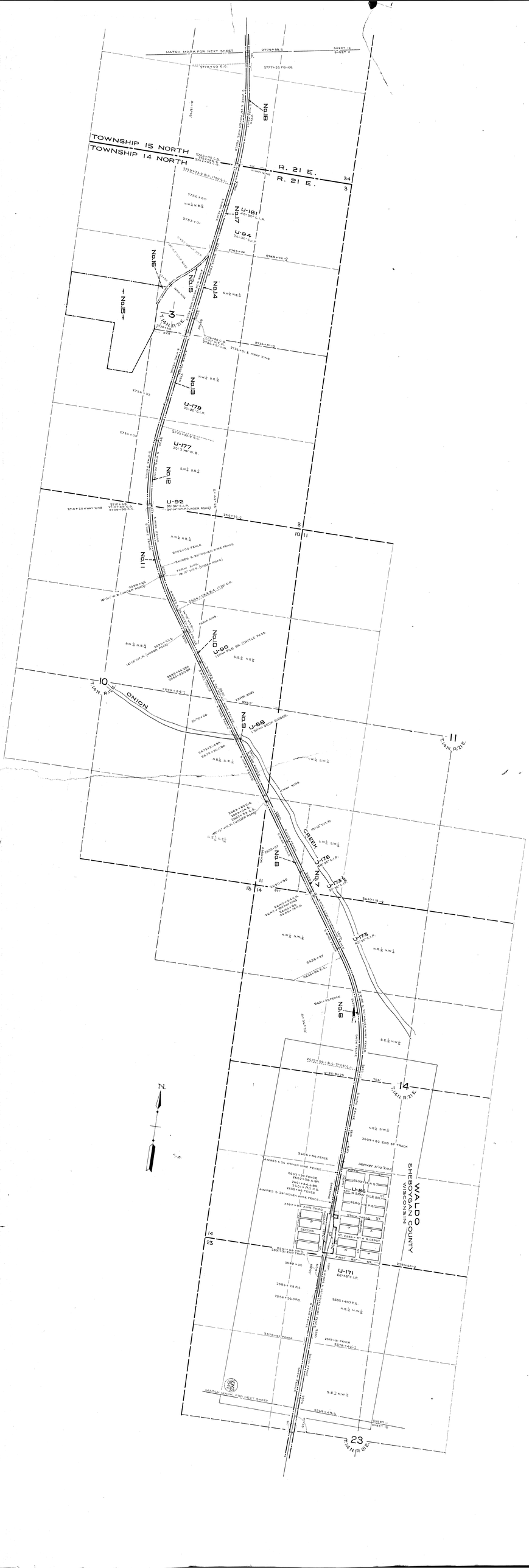

MATCH MARK FOR NEXT SHEET
TOWNSHIP 15 NORTH
TOWNSHIP 14 NORTH
R. 21 E.
R. 21 E.
No. 18
No. 17
U-181
U-94
No. 16
No. 15
No. 14
No. 13
U-179
U-177
No. 12
U-92
No. 11
No. 10
U-90
ONION
No. 9
U-88
CREEK
No. 8
No. 7
U-175
U-173
No. 6
U-86
U-171
WALDO
SHEBOYGAN COUNTY
WISCONSIN
N.

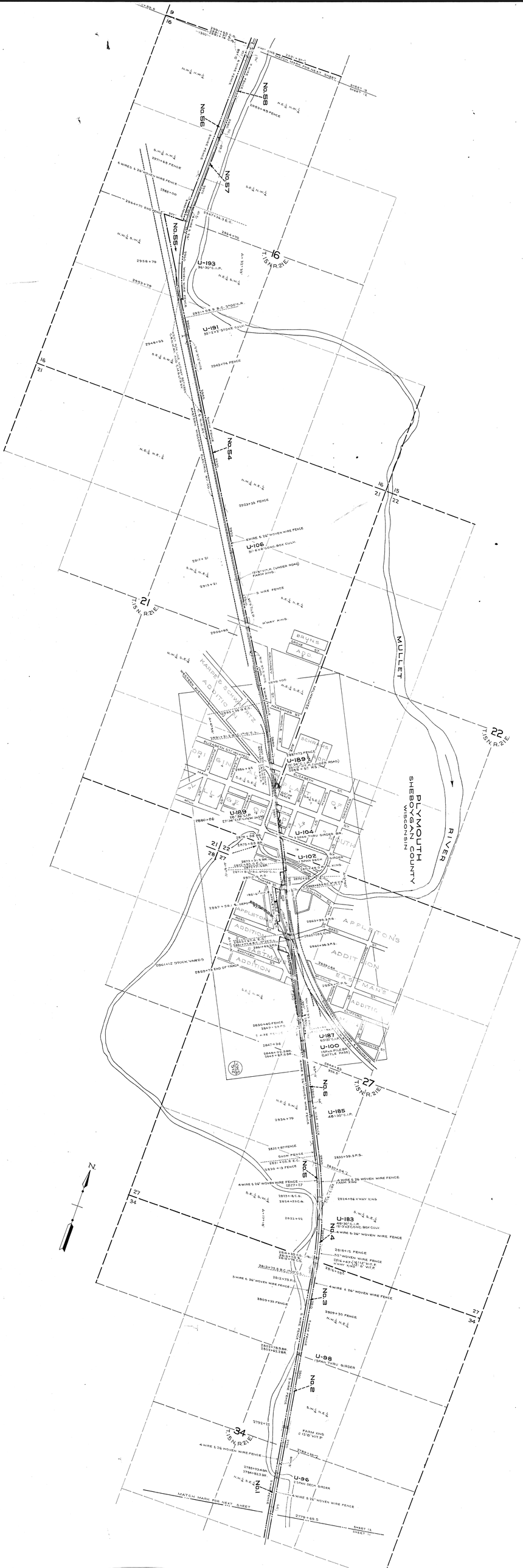

PLYMOUTH
SHEBOYGAN COUNTY
WISCONSIN
MULLET
RIVER
T.15N. R.21E.
16
21
22
27
34
No.58
No.56
No.57
No.55
No.54
No.6
No.5
No.4
No.3
No.2
No.1
U-193
U-191
U-106
U-189
U-104
U-102
U-187
U-100
U-185
U-183
U-98
U-96
BRUNS ADD
KARPE & SCHWARTZ ADDITION
APPLETON'S ADDITION
EASTMAN'S ADDITION
MATCH MARK FOR NEXT SHEET
SHEET 12
SHEET 11
N.

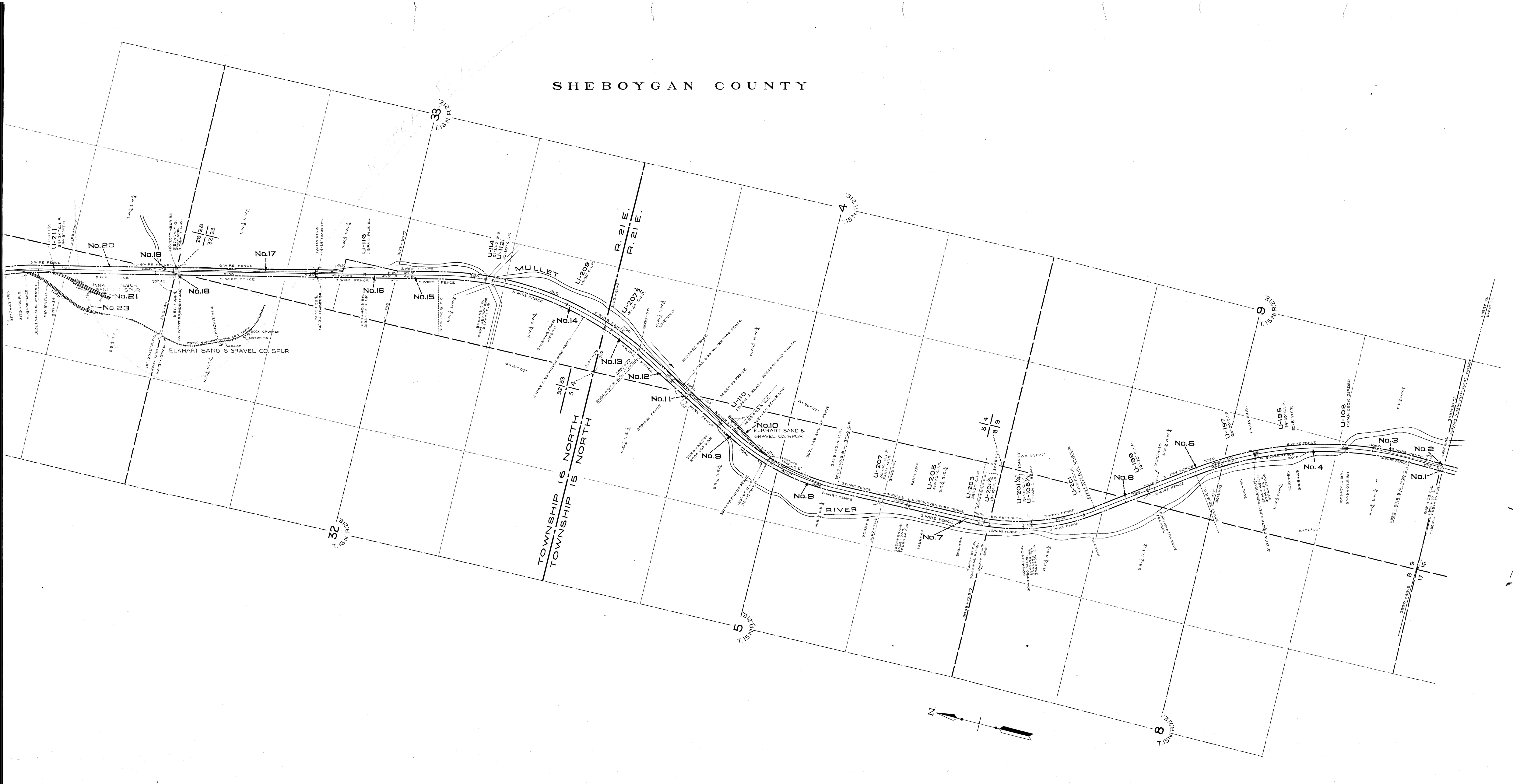
SHEBOYGAN COUNTY
MULLET
RIVER
TOWNSHIP 16 NORTH
TOWNSHIP 15 NORTH
R. 21 E.
R. 21 E.
ELKHART SAND & GRAVEL CO. SPUR
ELKHART SAND & GRAVEL CO. SPUR
No.1
No.2
No.3
No.4
No.5
No.6
No.7
No.8
No.9
No.10
No.11
No.12
No.13
No.14
No.15
No.16
No.17
No.18
No.19
No.20
No.21
No.23
U-211
U-116
U-114
U-112
U-209
U-207½
U-110
U-207
U-205
U-203
U-201¼
U-201½
U-201
U-199
U-197
U-195
U-108
T. 16 N. R. 21 E.
T. 15 N. R. 21 E.
T. 15 N. R. 22 E.
T. 15 N. R. 23 E.
T. 15 N. R. 24 E.
T. 15 N. R. 25 E.
T. 15 N. R. 26 E.
T. 15 N. R. 27 E.
T. 15 N. R. 28 E.
T. 15 N. R. 29 E.
T. 15 N. R. 30 E.
T. 15 N. R. 31 E.
T. 15 N. R. 32 E.
T. 15 N. R. 33 E.
N

ELKHART LAKE
SHEBOYGAN COUNTY
WISCONSIN
LAKE ELKHART
SHEBOYGAN
RIVER
U-221
U-219
U-217½
U-118½
U-118
U-116½
U-211½
No.38
No.37
No.36
No.35
No.34
No.33
No.32
No.31
No.30
No.29
No.28
No.27
No.26
No.25
No.24
No.23
No.22
T.16N.R.21E.
N

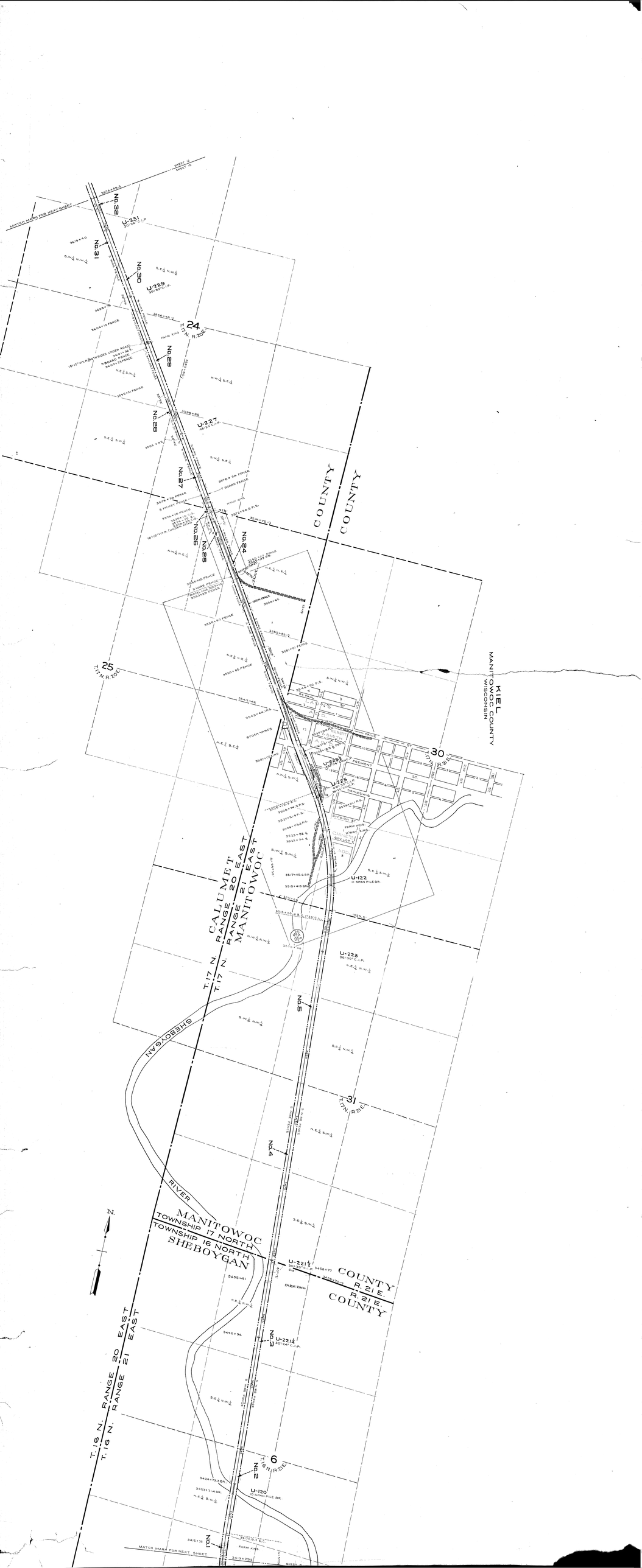

MATCH MARK FOR NEXT SHEET
SHEET 16
SHEET 15
No. 32
U-231
No. 31
No. 30
U-229
24
T.17 N. R.20 E.
No. 29
No. 28
U-227
No. 27
No. 26
No. 25
No. 24
COUNTY
COUNTY
25
T.17 N. R.20 E.
KIEL
MANITOWOC COUNTY
WISCONSIN
30
T.17 N. R.21 E.
U-228
U-225
U-122
11 SPAN PILE BR.
CALUMET
RANGE 20 EAST
RANGE 21 EAST
MANITOWOC
T.17 N.
T.17 N.
U-223
No. 5
SHEBOYGAN
31
T.17 N. R.21 E.
No. 4
RIVER
MANITOWOC
TOWNSHIP 17 NORTH
TOWNSHIP 16 NORTH
SHEBOYGAN
COUNTY
R. 21 E.
R. 21 E.
COUNTY
U-221½
FARM XING
No. 3
U-221¼
T.16 N. RANGE 20 EAST
T.16 N. RANGE 21 EAST
6
T.16 N. R.21 E.
No. 2
U-120
10 SPAN PILE BR.
No. 1
MATCH MARK FOR NEXT SHEET

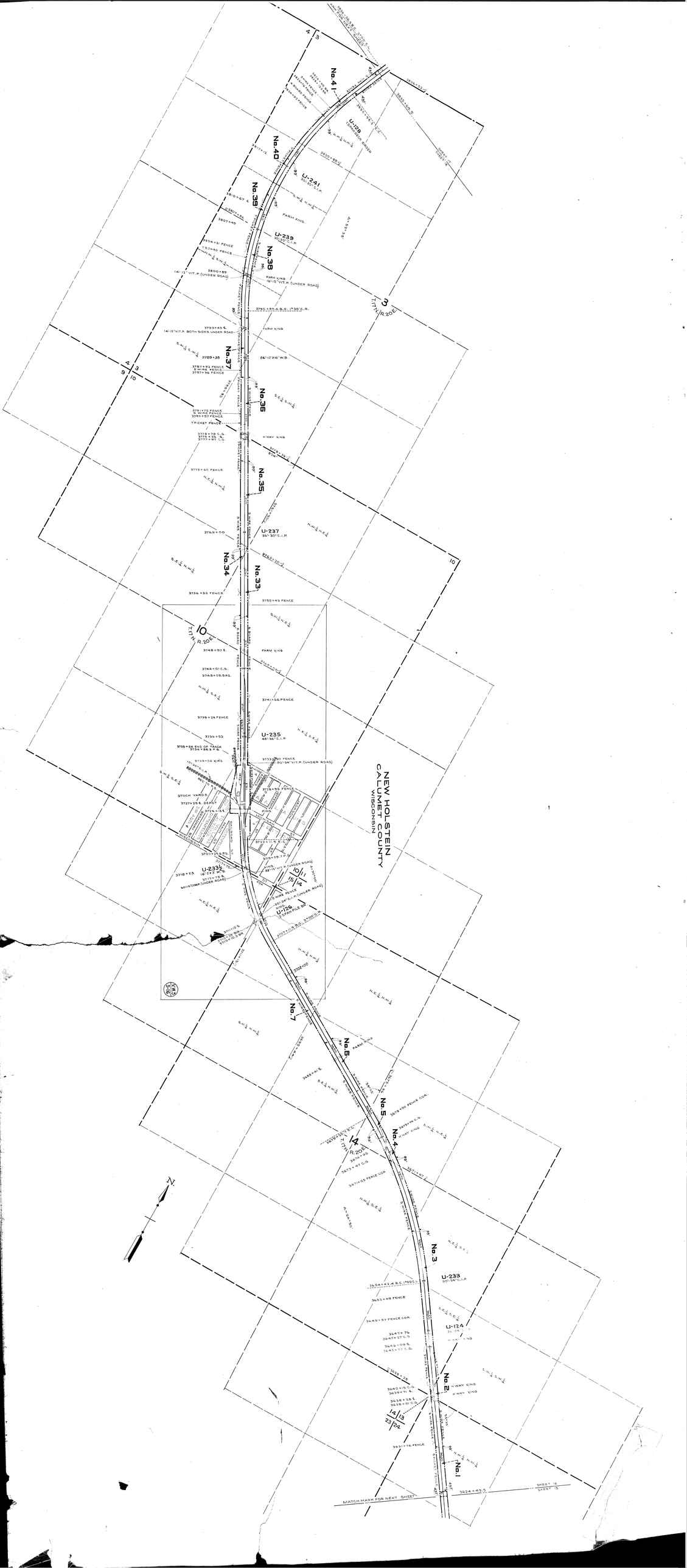
NEW HOLSTEIN
CALUMET COUNTY
WISCONSIN
T.17 N. R.20 E.
No. 41
No. 40
No. 39
No. 38
No. 37
No. 36
No. 35
No. 34
No. 33
No. 7
No. 5
No. 4
No. 3
No. 2
No. 1
U-238
U-241
U-239
U-237
U-235
U-233
U-124
U-126
N.
MATCH MARK FOR NEXT SHEET
SHEET 18
SHEET 19

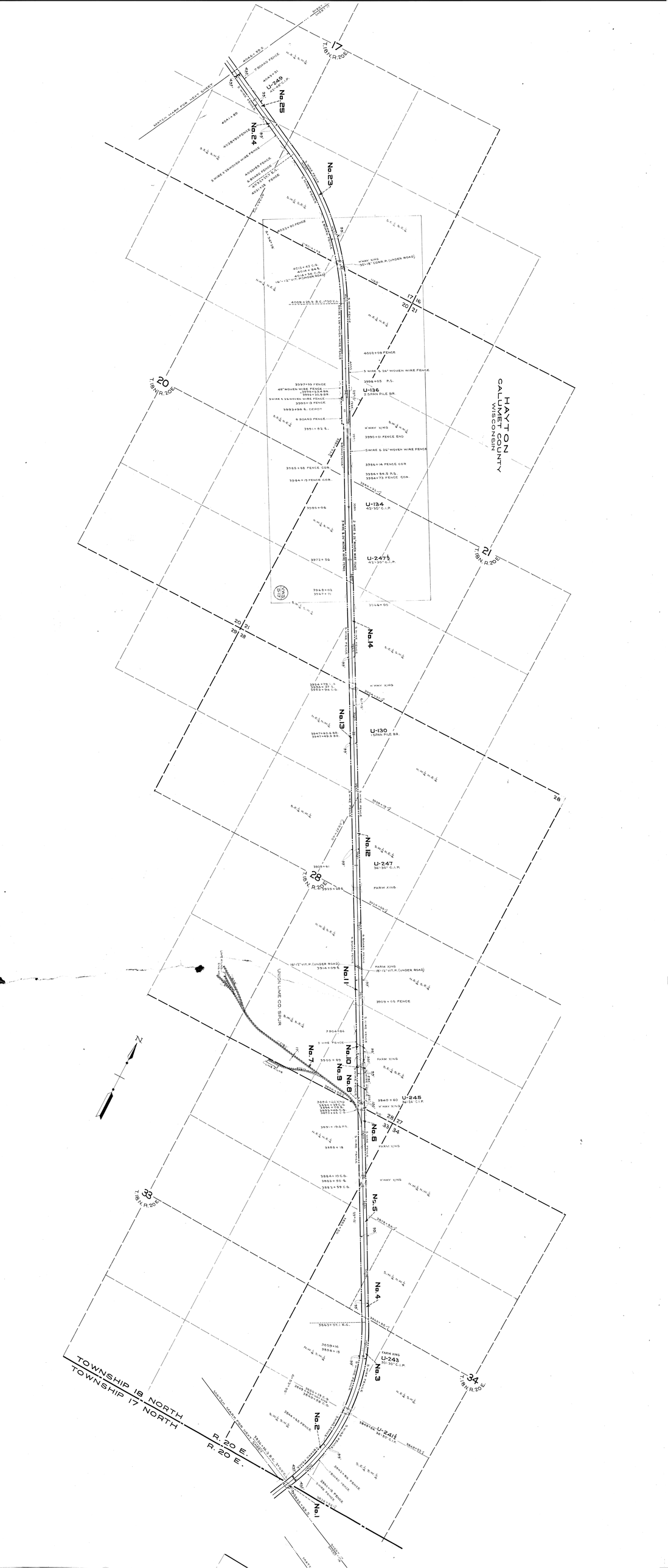
HAYTON
CALUMET COUNTY
WISCONSIN
No. 25
No. 24
No. 23
No. 14
No. 13
No. 12
No. 11
No. 10
No. 9
No. 8
No. 7
No. 6
No. 5
No. 4
No. 3
No. 2
No. 1
U-249
U-136
2 SPAN PILE BR.
U-134
U-247½
U-130
1 SPAN PILE BR.
U-247
U-245
U-243
U-241½
UNION LIME CO. SPUR
T. 18 N. R. 20 E.
T. 19 N. R. 20 E.
17
16
20
21
28
29
33
34
27
TOWNSHIP 18 NORTH
TOWNSHIP 17 NORTH
R. 20 E.
R. 20 E.

MATCH MARK FOR NEXT SHEET
U-267
No.34
31
T.18N.R.20E.
TOWNSHIP 19 NORTH
TOWNSHIP 18 NORTH
No.33
U-265
R. 20 E.
R. 20 E.
No.32
U-142
No.31
6
T.18N.R.20E.
RANGE 19 EAST
RANGE 20 EAST
T. 18 N.
T 18 N
No.30
U-263
No.29
No.28
U-261
No.27
U-259
U-257
7
T.18N.R.20E.
No.26
No.25
U-255
CHILTON
CALUMET COUNTY
WISCONSIN
U-140
MANITOWOC
RIVER
N.
18
T.18N.R.20E.
U-138
U-251
No.1
17
T.18N.R.20E.

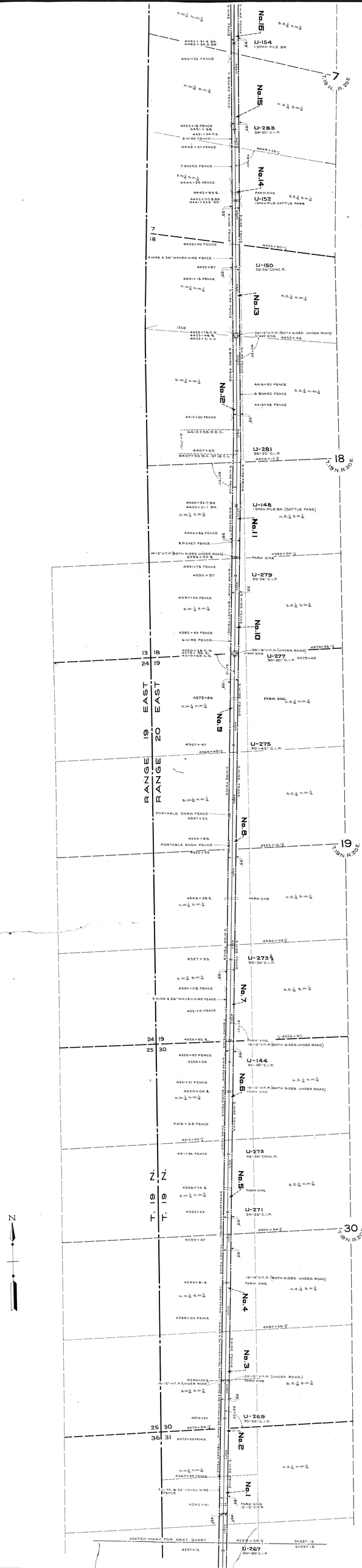

CALUMET COUNTY

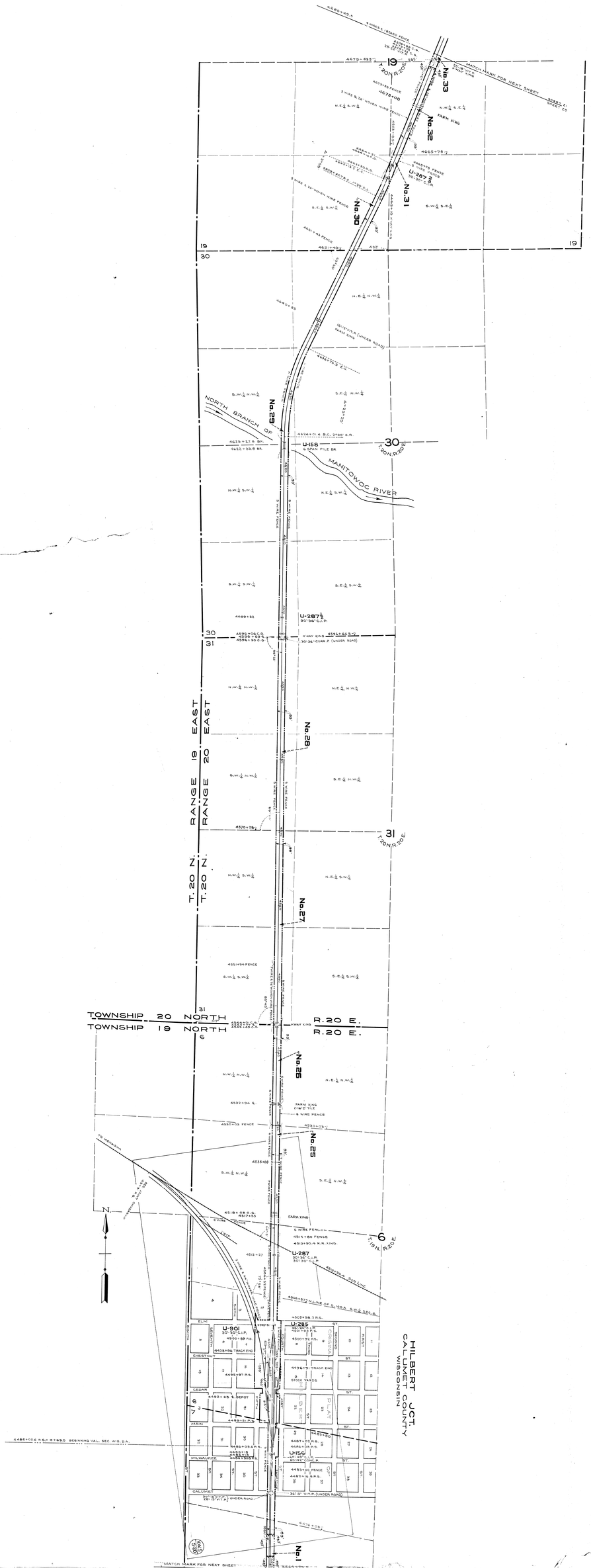

HILBERT JCT.
CALUMET COUNTY
WISCONSIN
MATCH MARK FOR NEXT SHEET
NORTH BRANCH OF
MANITOWOC RIVER
T.20 N. RANGE 19 EAST
T.20 N. RANGE 20 EAST
TOWNSHIP 20 NORTH R.20 E.
TOWNSHIP 19 NORTH R.20 E.
No.33
No.32
No.31
No.30
No.29
No.28
No.27
No.26
No.25
No.1
U-287
U-158
U-287½
U-901
U-285
U-156
ELM
CHESTNUT
CEDAR
MAIN
MILWAUKEE
CALUMET
FARM KING
TO NEBRASKA

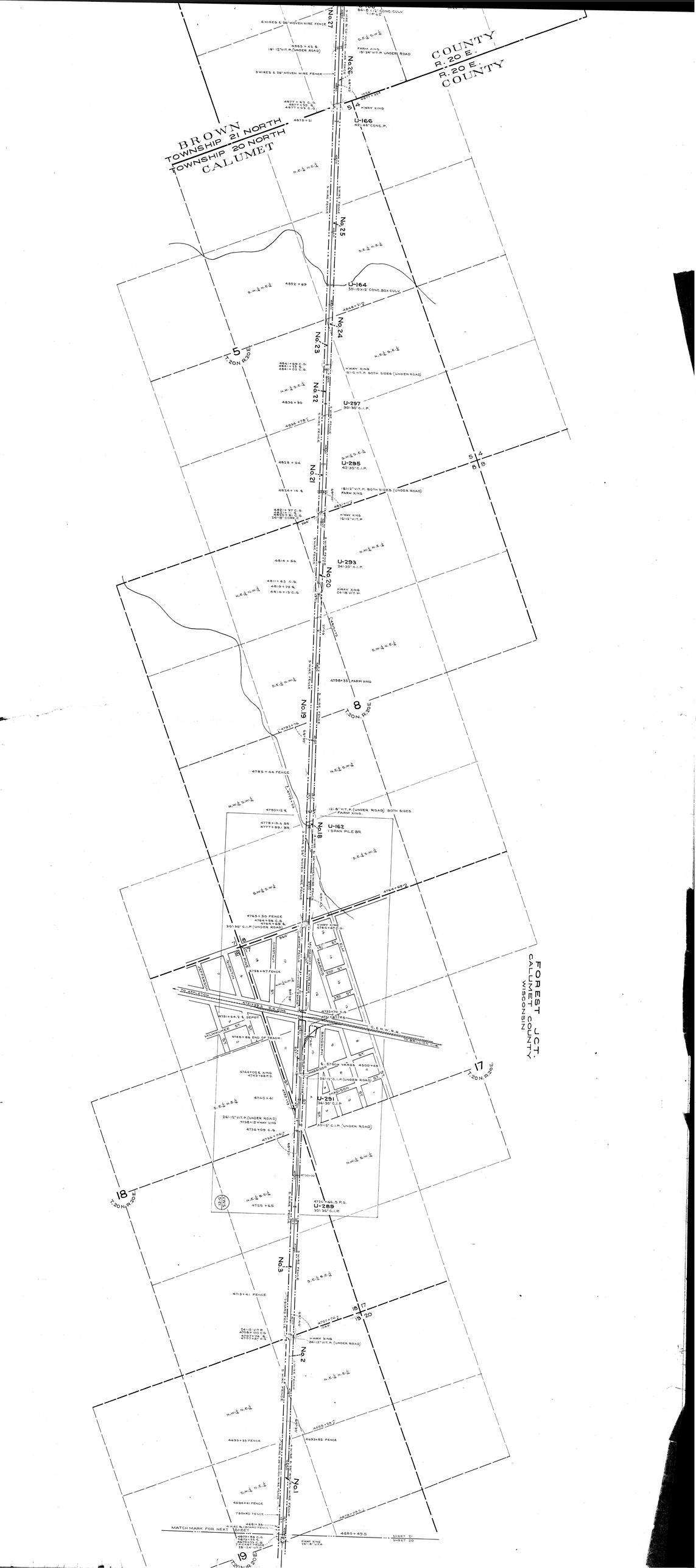
BROWN
TOWNSHIP 21 NORTH
TOWNSHIP 20 NORTH
CALUMET
COUNTY
R. 20 E.
R. 20 E.
COUNTY
No. 27
No. 26
No. 25
No. 24
No. 23
No. 22
No. 21
No. 20
No. 19
No. 18
No. 3
No. 2
No. 1
U-166
42-48" CONC. P.
U-164
50-10'X12' CONC. BOX CULV.
U-297
30-30" C.I.P.
U-295
42-30" C.I.P.
U-293
24-30" C.I.P.
U-162
1 SPAN PILE BR.
U-291
36-30" C.I.P.
U-289
30-36" C.I.P.
FOREST JCT.
CALUMET COUNTY
WISCONSIN
MATCH MARK FOR NEXT SHEET
SHEET 21
SHEET 20

MATCH MARK FOR NEXT SHEET
No.26
No.25
No.24
No.23
No.22
No.21
No.20
No.19
No.18
No.7
No.6
No.5
No.4
No.3
No.2
No.1
U-305
U-303
U-182
U-301
U-299
U-180
U-297
U-178
U-176
U-174
U-172
U-170
ASKEATON
BROWN COUNTY
WISCONSIN
BRANCH OF DEVIL RIVER
T.21N.R.20E
T.21N.R.20E
T.21N.R.20E
T.21N.R.20E
MATCH MARK FOR NEXT SHEET

GREENLEAF
BROWN COUNTY
WISCONSIN
TOWNSHIP 22 NORTH
TOWNSHIP 21 NORTH
R. 20 E.
R. 20 E.
BR. OF DEVIL
CREEK
BRANCH OF DEVIL RIVER
GREENLEAF STONE CO. SPUR
STOCK YARDS
U-341
U-194
U-339
U-337
U-335
U-192
U-333
U-331
U-190
U-329
U-327
U-325
U-323
U-321
U-319
U-317½
U-317
U-315
U-313
U-311
U-309
U-188
U-186
U-184
No. 39
No. 38
No. 37
No. 36
No. 35
No. 34
No. 33
No. 32
No. 31
No. 30
No. 29
No. 28
No. 27
No. 26
No. 5
No. 4
No. 3
No. 2
No. 1
28
T. 22 N. R. 20 E.
33
T. 22 N. R. 20 E.
32
T. 22 N. R. 20 E.
4
T. 21 N. R. 20 E.
5
T. 21 N. R. 20 E.
8
T. 21 N. R. 20 E.
MATCH MARK FOR NEXT SHEET

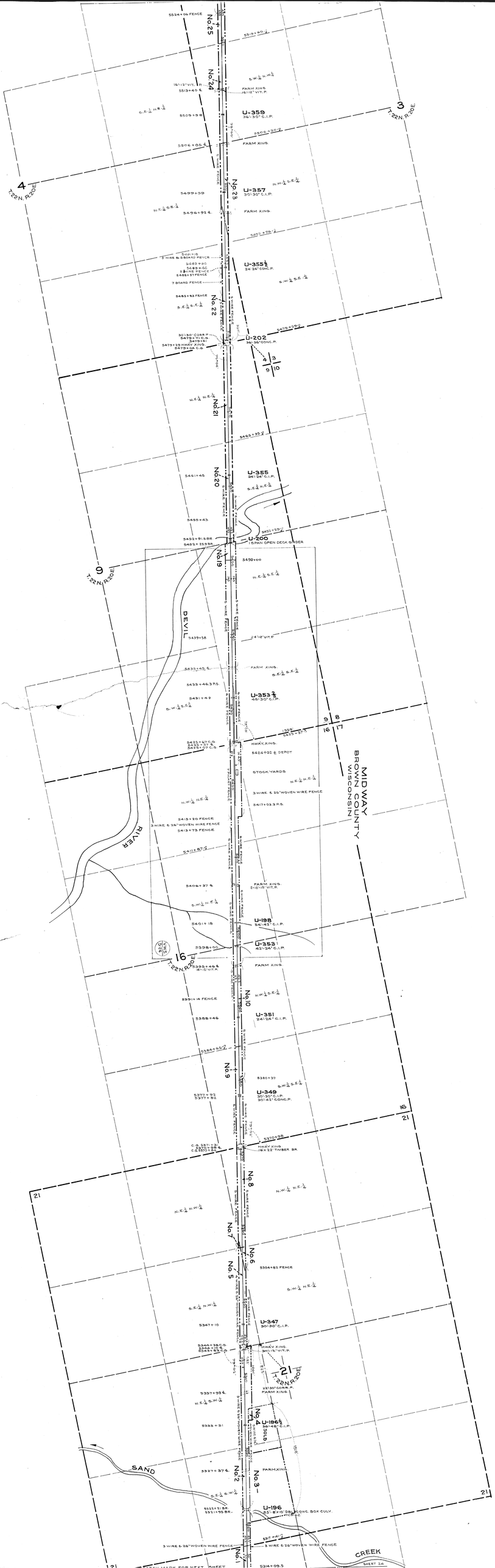

MIDWAY
BROWN COUNTY
WISCONSIN
DEVIL
RIVER
SAND
CREEK
U-359
36'-30" C.I.P.
U-357
30'-30" C.I.P.
U-355½
24'-24" CONC.P.
U-202
36'-36" CONC.P.
U-355
24'-24" C.I.P.
U-200
1 SPAN OPEN DECK GIRDER
U-353⅔
48'-30" C.I.P.
U-198
54'-42" C.I.P.
U-353
42'-24" C.I.P.
U-351
24'-24" C.I.P.
U-349
30'-30" C.I.P.
30'-42" CONC.P.
U-347
30'-30" C.I.P.
U-196½
36'-48" C.I.P.
U-196
85'-8"x10'-0" CONC. BOX CULV.
No. 25
No. 24
No. 23
No. 22
No. 21
No. 20
No. 19
No. 10
No. 9
No. 8
No. 7
No. 6
No. 5
No. 4
No. 3
No. 2
No. 1
T. 22 N. R. 20 E.

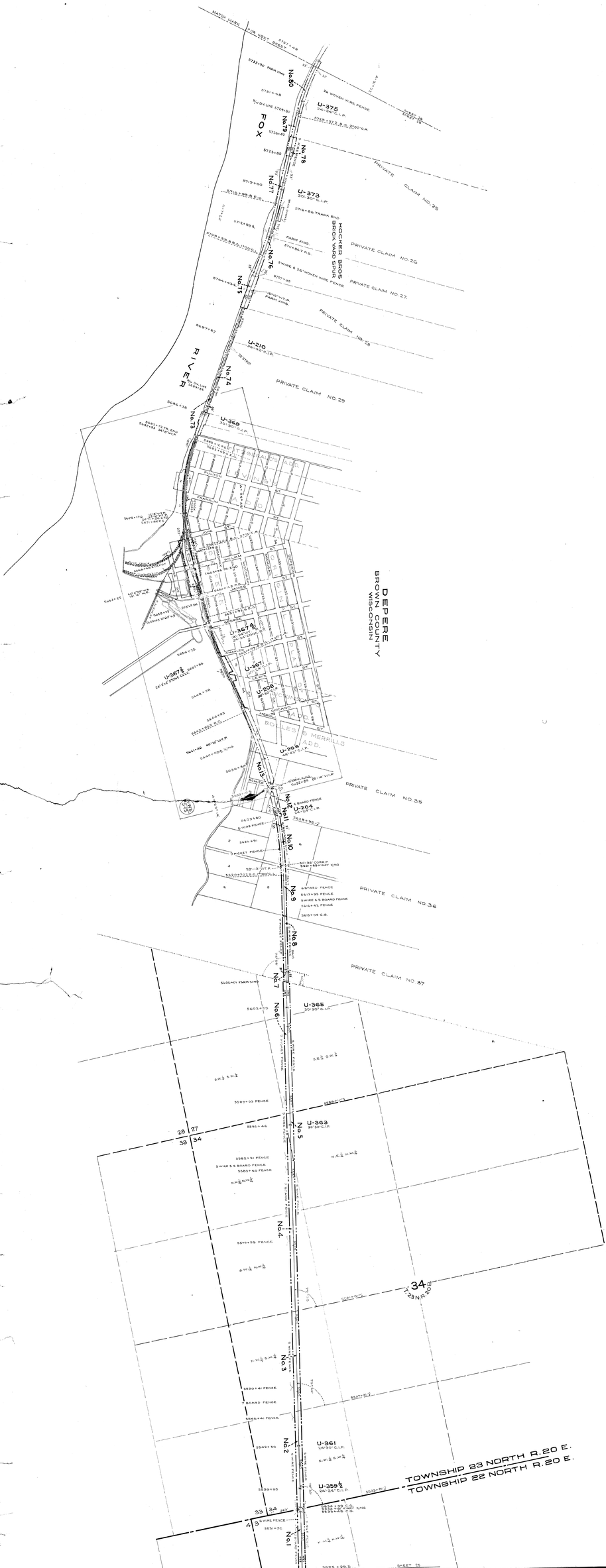

FOX
RIVER
DEPERE
BROWN COUNTY
WISCONSIN
HOCKER BROS
BRICK YARD SPUR
PRIVATE CLAIM NO. 25
PRIVATE CLAIM NO. 26
PRIVATE CLAIM NO. 27
PRIVATE CLAIM NO. 28
PRIVATE CLAIM NO. 29
PRIVATE CLAIM NO. 35
PRIVATE CLAIM NO. 36
PRIVATE CLAIM NO. 37
U-375
U-373
U-210
U-369
U-367
U-208
U-206
U-204
U-365
U-363
U-361
U-359½
No. 80
No. 79
No. 78
No. 77
No. 76
No. 75
No. 74
No. 73
No. 13
No. 12
No. 11
No. 10
No. 9
No. 8
No. 7
No. 6
No. 5
No. 4
No. 3
No. 2
No. 1
34
T. 23 N. R. 20 E.
TOWNSHIP 23 NORTH R. 20 E.
TOWNSHIP 22 NORTH R. 20 E.

DEPOT SPUR
FOX
RIVER
HOCHGREVE BRY SPUR
WISWELL
PRIVATE CLAIM No 4
PRIVATE CLAIM No 5
PRIVATE CLAIM No 6
PRIVATE CLAIM No 7
PRIVATE CLAIM No 8
PRIVATE CLAIM No 9
PRIVATE CLAIM No 10
PRIVATE CLAIM No 11
PRIVATE CLAIM No 12
PRIVATE CLAIM No 13
PRIVATE CLAIM No 14
PRIVATE CLAIM No 15
PRIVATE CLAIM No 16
PRIVATE CLAIM No 17
PRIVATE CLAIM No 18
PRIVATE CLAIM No 19
PRIVATE CLAIM No 20
PRIVATE CLAIM No 21
PRIVATE CLAIM No 22
PRIVATE CLAIM No 23
PRIVATE CLAIM No 24
WOODLAWN
CEMETERY
CITY LIMITS
END OF TRACK
MATCH MARK FOR NEXT SHEET
SHEET 26
SHEET 25

BROWN COUNTY

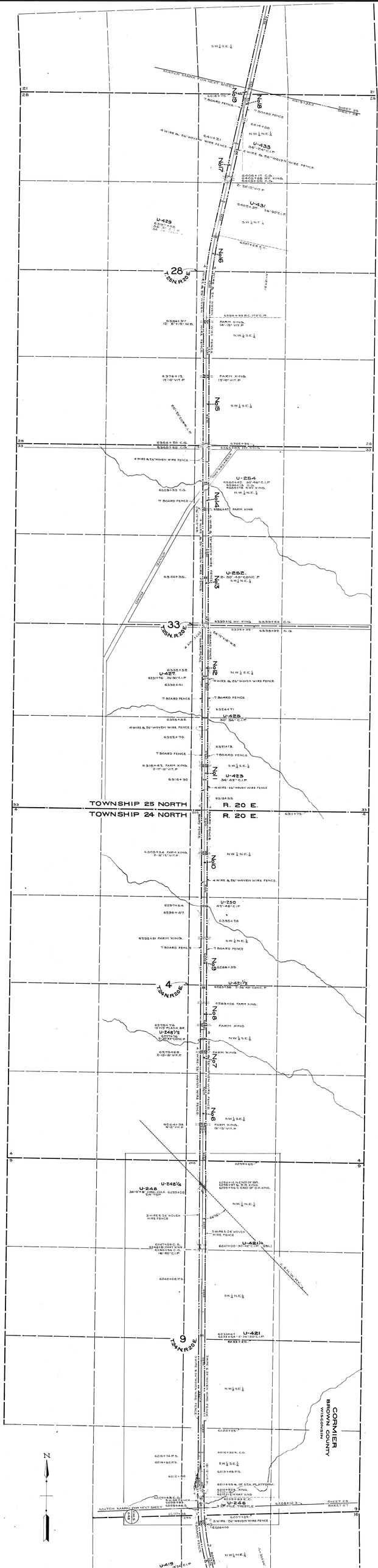
TOWNSHIP 25 NORTH
R. 20 E.
TOWNSHIP 24 NORTH
R. 20 E.
CORMIER
BROWN COUNTY
WISCONSIN
28
T.25N.R.20E.
33
T.25N.R.20E.
4
T.24N.R.20E.
9
T.24N.R.20E.
No.1
No.2
No.3
No.4
No.5
No.6
No.7
No.8
No.9
No.10
U-423
36°-42' C.I.P.
U-425
36°-36' C.I.P.
U-427
36°-30' C.I.P.
U-429
36°-12' C.I.P.
U-431
36°-30' C.I.P.
U-433
36°-24' C.I.P.
U-250
42°-48' C.I.P.
U-252
2-36°-48' CONC. P.
U-254
2-36°-48' C.I.P.
U-421
2-30°-42' C.I.P.
U-421½
2-36°-48' CONC. P.
U-421¼
6247+20 30°-42' C.I.P. (SKL)
U-246
36 PILE TRESTLE
U-248
36°-18' 2 CONC. DEX.
U-248¼
36°-18' 2 CONC. DEX.
U-248½
42°-30' CONC. P.
U-419
36°-24' C.I.P.
SHEET 25
SHEET 26
SHEET 27
SHEET 28
MATCH MARK FOR NEXT SHEET
4 WIRE & 26" WOVEN WIRE FENCE
7 BOARD FENCE
FARM XING.
C.T.H. "M"
C.T.H. "D"
C.T.H. "EE"
C.T.H. "F"
C.T.H. "G"
C.T.H. "K"
C.T.H. "J"
C.T.H. "A"
C.T.H. "B"
C.T.H. "C"
C.T.H. "E"
C.T.H. "H"
C.T.H. "I"
C.T.H. "L"
C.T.H. "N"
C.T.H. "O"
C.T.H. "P"
C.T.H. "Q"
C.T.H. "R"
C.T.H. "S"
C.T.H. "T"
C.T.H. "U"
C.T.H. "V"
C.T.H. "W"
C.T.H. "X"
C.T.H. "Y"
C.T.H. "Z"
C.T.H. "AA"
C.T.H. "BB"
C.T.H. "CC"
C.T.H. "DD"
C.T.H. "FF"
C.T.H. "GG"
C.T.H. "HH"
C.T.H. "II"
C.T.H. "JJ"
C.T.H. "KK"
C.T.H. "LL"
C.T.H. "MM"
C.T.H. "NN"
C.T.H. "OO"
C.T.H. "PP"
C.T.H. "QQ"
C.T.H. "RR"
C.T.H. "SS"
C.T.H. "TT"
C.T.H. "UU"
C.T.H. "VV"
C.T.H. "WW"
C.T.H. "XX"
C.T.H. "YY"
C.T.H. "ZZ"
C.T.H. "AAA"
C.T.H. "BBB"
C.T.H. "CCC"
C.T.H. "DDD"
C.T.H. "EEE"
C.T.H. "FFF"
C.T.H. "GGG"
C.T.H. "HHH"
C.T.H. "III"
C.T.H. "JJJ"
C.T.H. "KKK"
C.T.H. "LLL"
C.T.H. "MMM"
C.T.H. "NNN"
C.T.H. "OOO"
C.T.H. "PPP"
C.T.H. "QQQ"
C.T.H. "RRR"
C.T.H. "SSS"
C.T.H. "TTT"
C.T.H. "UUU"
C.T.H. "VVV"
C.T.H. "WWW"
C.T.H. "XXX"
C.T.H. "YYY"
C.T.H. "ZZZ"
C.T.H. "AAAA"
C.T.H. "BBBB"
C.T.H. "CCCC"
C.T.H. "DDDD"
C.T.H. "EEEE"
C.T.H. "FFFF"
C.T.H. "GGGG"
C.T.H. "HHHH"
C.T.H. "IIII"
C.T.H. "JJJJ"
C.T.H. "KKKK"
C.T.H. "LLLL"
C.T.H. "MMMM"
C.T.H. "NNNN"
C.T.H. "OOOO"
C.T.H. "PPPP"
C.T.H. "QQQQ"
C.T.H. "RRRR"
C.T.H. "SSSS"
C.T.H. "TTTT"
C.T.H. "UUUU"
C.T.H. "VVVV"
C.T.H. "WWWW"
C.T.H. "XXXX"
C.T.H. "YYYY"
C.T.H. "ZZZZ"
N

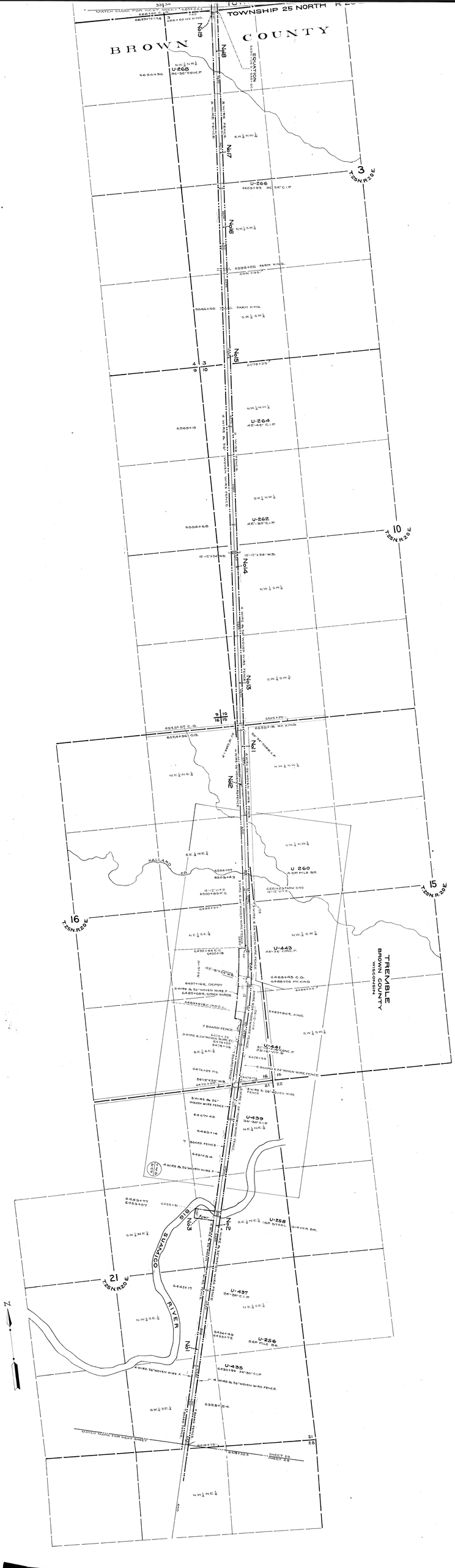

TOWNSHIP 25 NORTH
BROWN COUNTY
TREMBLE
BROWN COUNTY
WISCONSIN
SUAMICO RIVER
HALLARD CR.
EQUATION
U-268
U-266
U-264
U-262
U 260
U-443
U-441
U-439
U-258
U-437
U-256
U-435
3
10
15
16
21
N

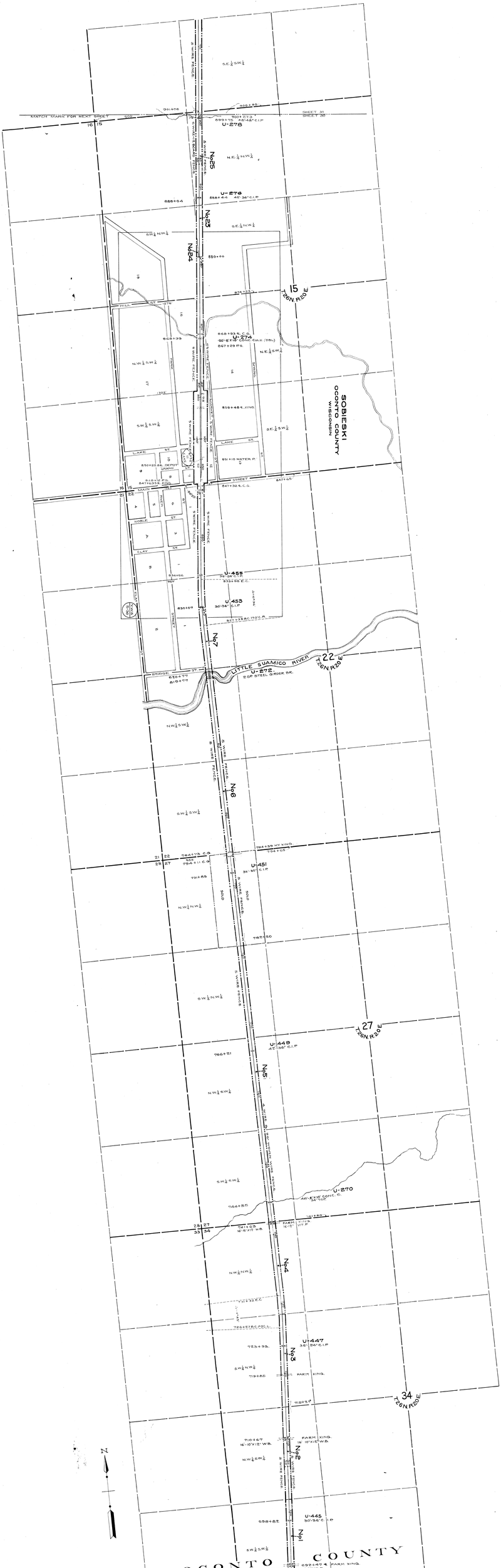

MATCH MARK FOR NEXT SHEET
SHEET 31
SHEET 30
U-278
U-276
No.25
No.23
No.24
15
T.26N. R.20E.
U-274
SOBIESKI
OCONTO COUNTY
WISCONSIN
U-455
U-453
No.7
LITTLE SUAMICO RIVER
22
T.26N. R.20E.
U-272
2 OF STEEL GIRDER BR.
No.6
U-451
27
T.26N. R.20E.
U-449
No.5
U-270
No.4
U-447
No.3
34
T.26N. R.20E.
No.2
U-445
No.1
N
OCONTO COUNTY
NORTH R. 20 E.

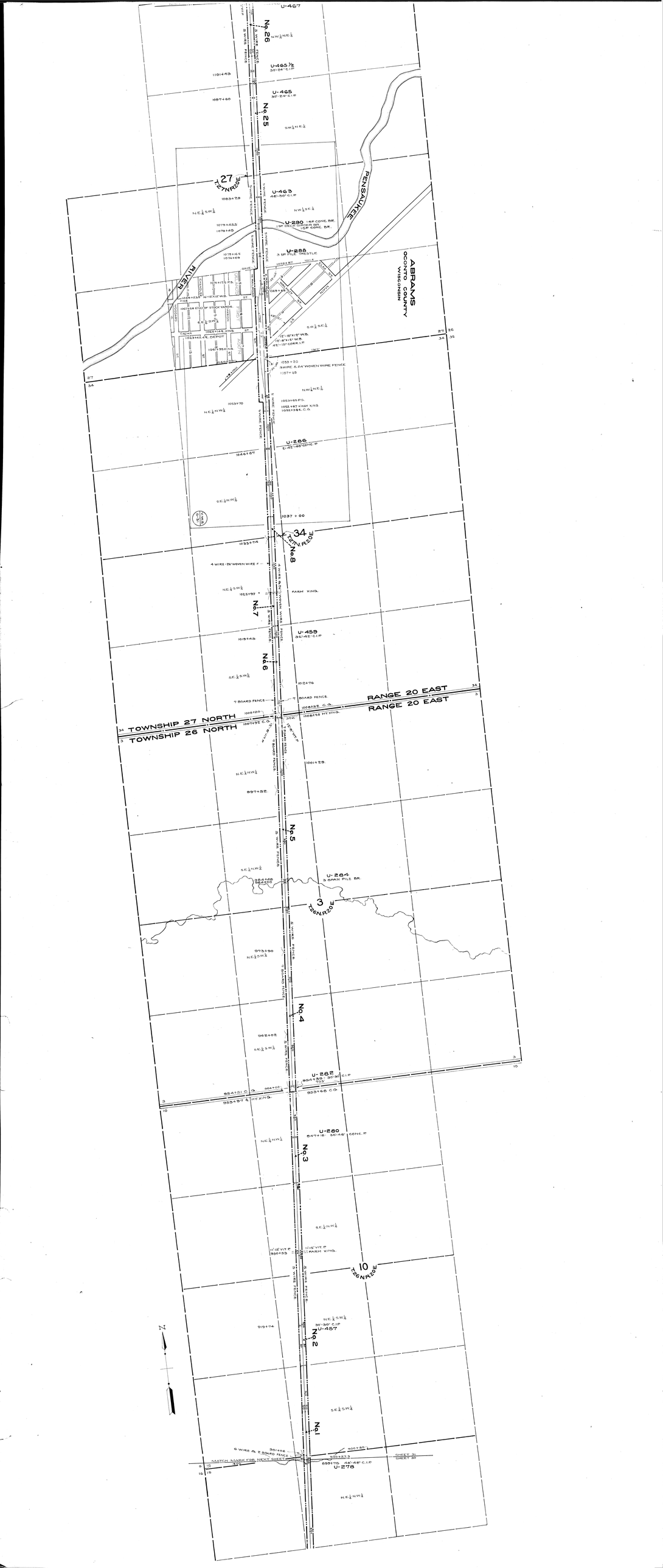

ABRAMS
OCONTO COUNTY
WISCONSIN
PENSAUKEE
RIVER
TOWNSHIP 27 NORTH
TOWNSHIP 26 NORTH
RANGE 20 EAST
RANGE 20 EAST
No. 26
No. 25
No. 8
No. 7
No. 6
No. 5
No. 4
No. 3
No. 2
No. 1
U-467
U-465½
U-465
U-463
U-290
U-288
U-286
U-459
U-284
U-282
U-280
U-457
U-278
27
34
3
10

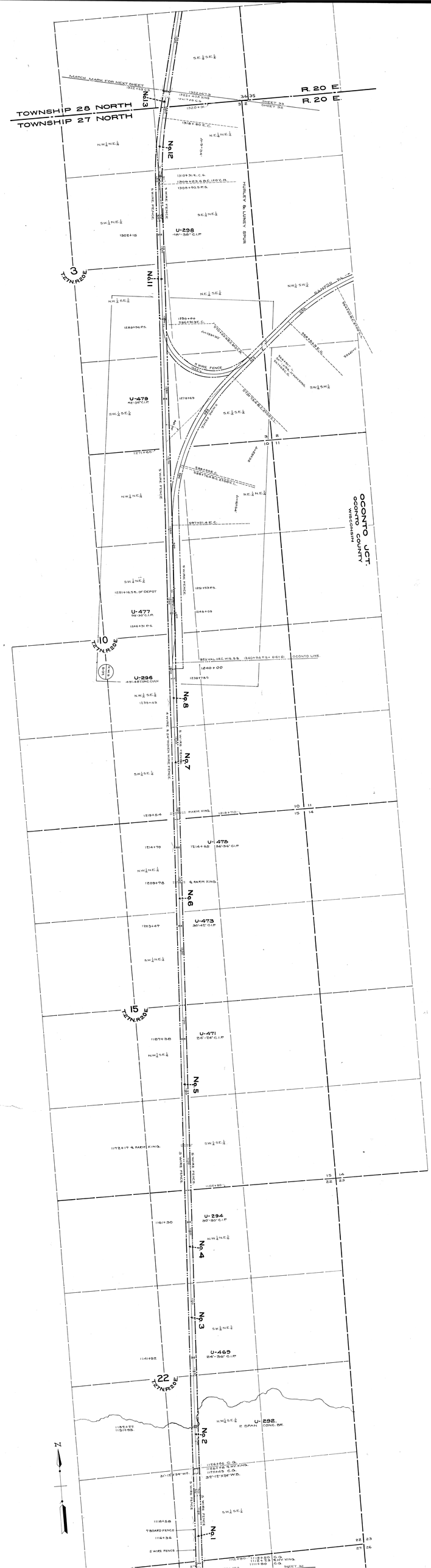

MATCH MARK FOR NEXT SHEET
R. 20 E.
R. 20 E.
TOWNSHIP 28 NORTH
TOWNSHIP 27 NORTH
No. 13
No. 12
No. 11
No. 8
No. 7
No. 6
No. 5
No. 4
No. 3
No. 2
No. 1
U-298
U-479
U-477
U-296
U-475
U-473
U-471
U-294
U-469
U-292
HURLEY & LUNEY SPUR
OCONTO JCT.
OCONTO COUNTY
WISCONSIN
OCONTO LINE
5 WIRE FENCE
4 WIRE & 2-4 WOVEN WIRE FENCE
7 BOARD FENCE
2 WIRE FENCE
N

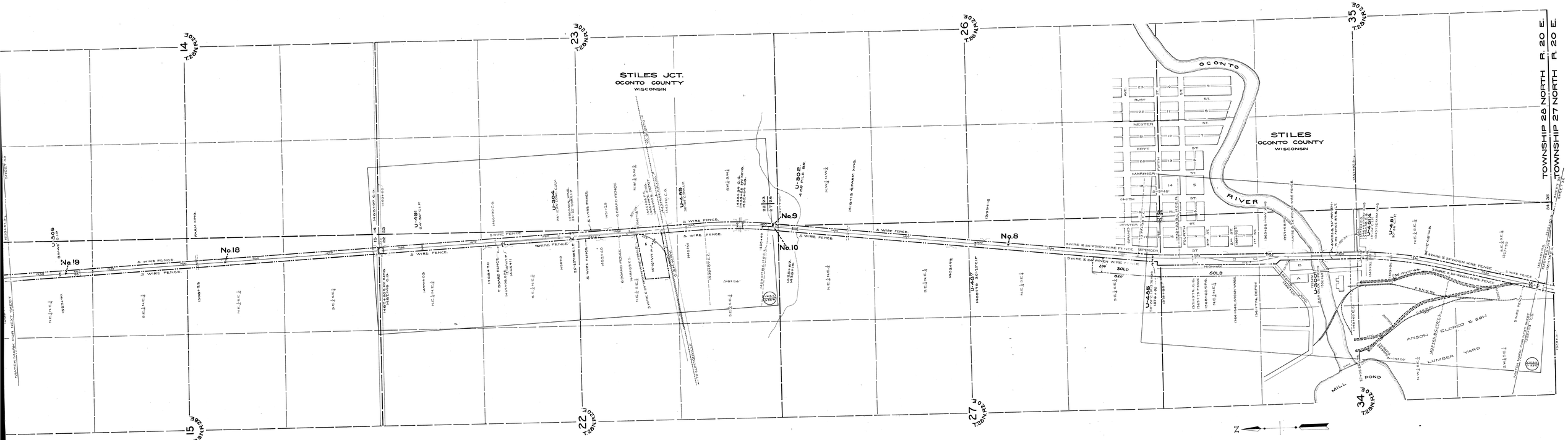

STILES JCT.
OCONTO COUNTY
WISCONSIN
STILES
OCONTO COUNTY
WISCONSIN
OCONTO
RIVER
No.19
No.18
No.9
No.10
No.8
S WIRE FENCE
SOLD
ANSON ELDRED & SON
LUMBER YARD
MILL POND
TOWNSHIP 28 NORTH R. 20 E.
TOWNSHIP 27 NORTH R. 20 E.
14
15
22
23
26
27
34
35

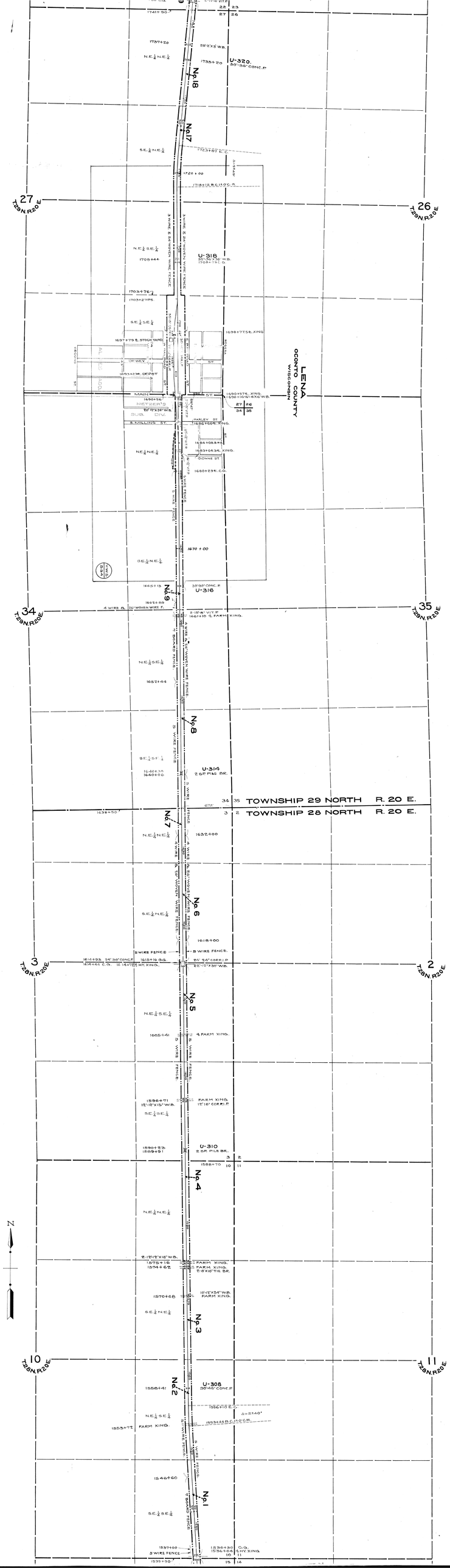

LENA
OCONTO COUNTY
WISCONSIN
TOWNSHIP 29 NORTH R. 20 E.
TOWNSHIP 28 NORTH R. 20 E.
27
26
34
35
3
2
10
11
T.29N.R.20E
T.28N.R.20E
U-320
U-318
U-316
U-314
U-310
U-308
No.18
No.17
No.9
No.8
No.7
No.6
No.5
No.4
No.3
No.2
No.1
N

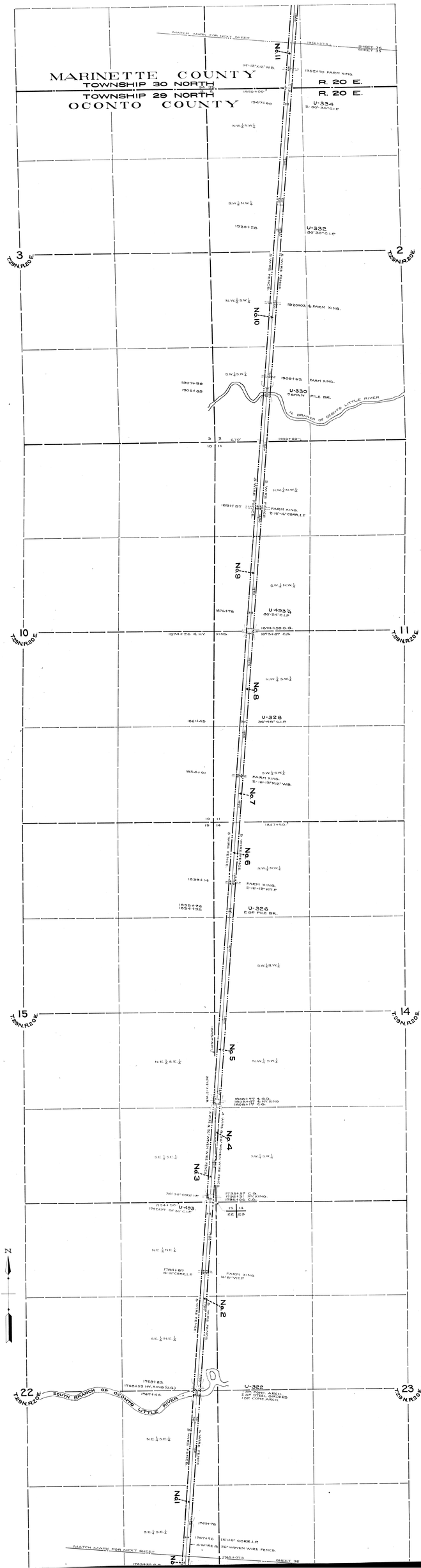
MARINETTE COUNTY
TOWNSHIP 30 NORTH
TOWNSHIP 29 NORTH
OCONTO COUNTY
R. 20 E.
R. 20 E.
MATCH MARK FOR NEXT SHEET
SHEET 36
SHEET 36
No. 11
No. 10
No. 9
No. 8
No. 7
No. 6
No. 5
No. 4
No. 3
No. 2
No. 1
T.29N.R.20E
T.29N.R.20E
T.29N.R.20E
T.29N.R.20E
T.29N.R.20E
T.29N.R.20E
T.29N.R.20E
T.29N.R.20E
3
2
10
11
15
14
22
23
N.W.¼ N.W.¼
S.W.¼ N.W.¼
N.W.¼ S.W.¼
S.W.¼ S.W.¼
N.E.¼ S.E.¼
N.W.¼ S.W.¼
S.E.¼ S.E.¼
S.W.¼ S.W.¼
N.E.¼ N.E.¼
S.E.¼ N.E.¼
N.E.¼ S.E.¼
S.E.¼ S.E.¼
U-334
U-332
U-330
U-493½
U-328
U-326
U-493
U-322
FARM XING.
N. BRANCH OF OCONTO LITTLE RIVER
SOUTH BRANCH OF OCONTO LITTLE RIVER
MATCH MARK FOR NEXT SHEET
SHEET 36
4-WIRE & 26"WOVEN WIRE FENCE
N

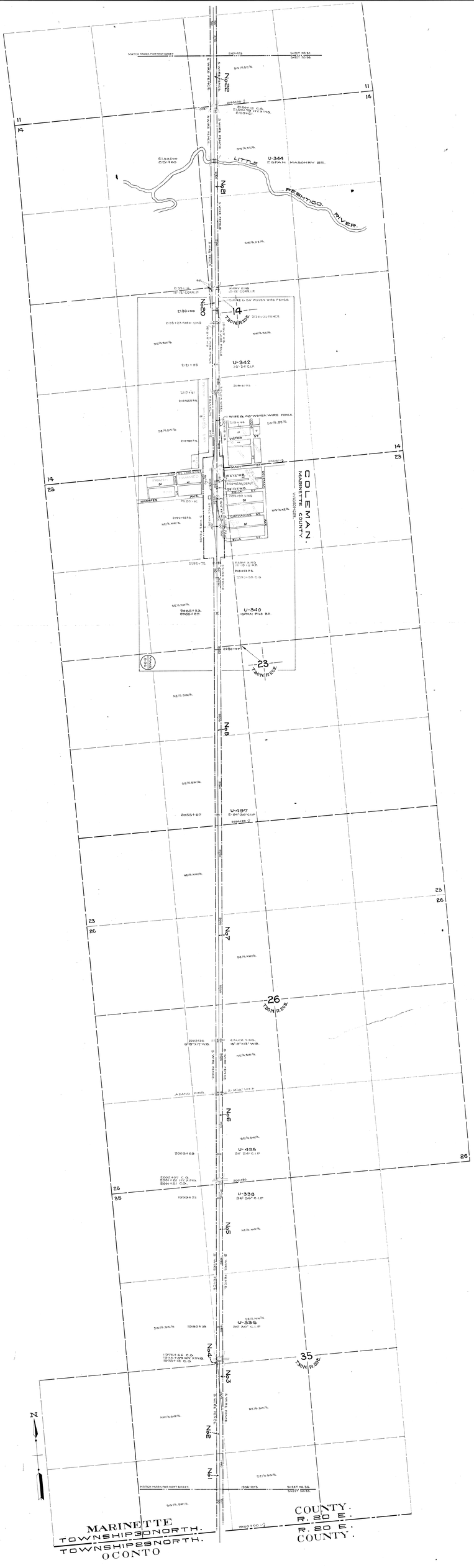

MATCH MARK FOR NEXT SHEET
SHEET NO. 31
SHEET NO. 36
No. 22
No. 21
No. 20
No. 8
No. 7
No. 6
No. 5
No. 4
No. 3
No. 2
No. 1
LITTLE PESHTIGO RIVER
U-344
2 SPAN MASONRY BR.
U-342
30'-24' C.I.P.
U-340
1 SPAN PILE BR.
U-497
2-24'-36' C.I.P.
U-495
24'-24' C.I.P.
U-338
36'-36' C.I.P.
U-336
36'-30' C.I.P.
COLEMAN.
MARINETTE COUNTY
WISCONSIN.
14
T30N R20E
23
T30N R20E
26
T30N R20E
35
T30N R20E
MARINETTE COUNTY.
TOWNSHIP 30 NORTH.
R. 20 E.
TOWNSHIP 29 NORTH.
R. 20 E.
OCONTO COUNTY.
N

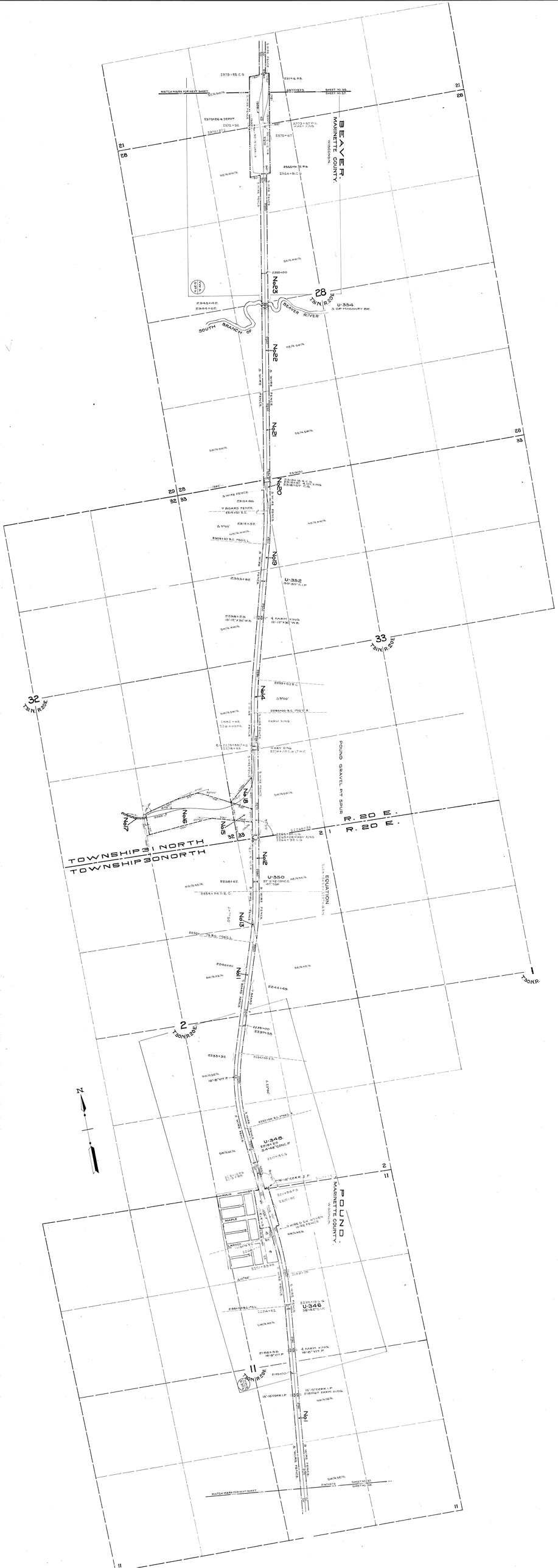

BEAVER.
MARINETTE COUNTY.
WISCONSIN.
MATCH MARK FOR NEXT SHEET
SHEET NO. 38
SHEET NO. 37
SOUTH BRANCH OF BEAVER RIVER
U-354
3 DP MASONRY BR.
U-352
U-350
U-348
U-346
POUND GRAVEL PIT SPUR
EQUATION
R. 20 E.
R. 20 E.
TOWNSHIP 31 NORTH
TOWNSHIP 30 NORTH
POUND.
MARINETTE COUNTY.
MAIN
MAPLE
LARSON
N

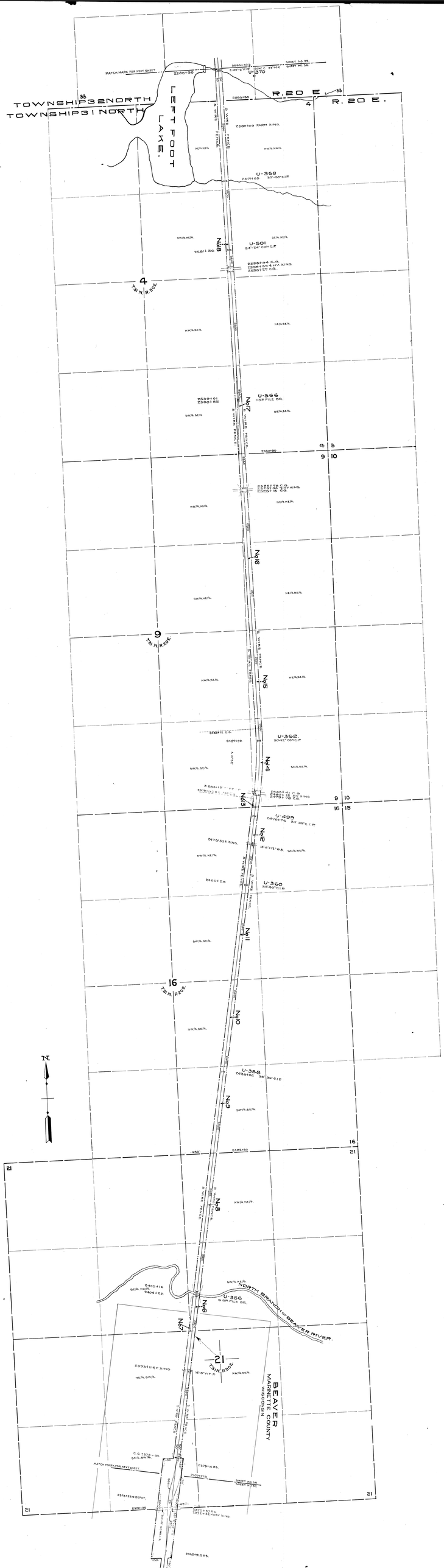

TOWNSHIP 32 NORTH
TOWNSHIP 31 NORTH
LEFT FOOT LAKE.
R. 20 E.
R. 20 E.
MATCH MARK FOR NEXT SHEET
U-370
U-368
U-501
U-366
U-362
U-499
U-360
U-358
U-356
NORTH BRANCH OF BEAVER RIVER.
BEAVER
MARINETTE COUNTY
WISCONSIN
N

ELLIS JUNCTION.
MARINETTE COUNTY.
WISCONSIN.
PESHTIGO RIVER.
LEFT FOOT LAKE
TOWNSHIP 32 NORTH
TOWNSHIP 31 NORTH
R. 20 E.
R. 20 E.
U-382
U-380
U-378
U-376
U-501½
U-372
U-370
No. 32
No. 31
No. 30
No. 29
No. 7
No. 6
No. 5
No. 4
No. 3
No. 2
No. 1
15
16
21
22
27
28
33
N

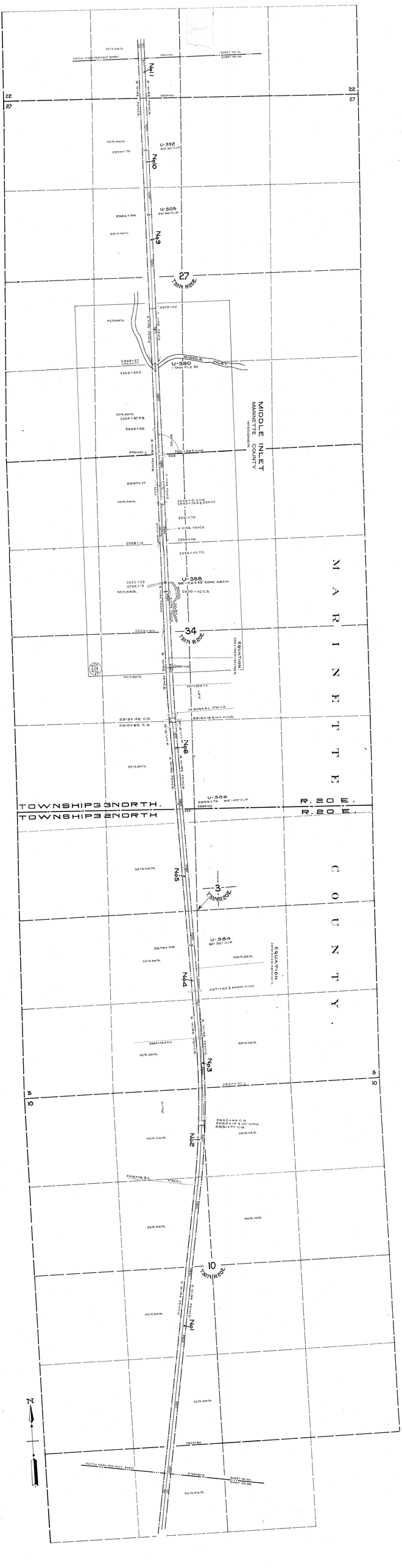

MATCH MARK FOR NEXT SHEET
SHEET NO. 41
SHEET NO. 65
No 11
No 10
No 9
No 6
No 5
No 4
No 3
No 2
No 1
U-392
U-505
U-390
U-388
U-386
U-384
MIDDLE INLET
MIDDLE INLET
MARINETTE COUNTY
WISCONSIN
EQUATION
TOWNSHIP 33 NORTH.
TOWNSHIP 32 NORTH
R. 20 E.
R. 20 E.
MARINETTE COUNTY.
27
34
3
10
N

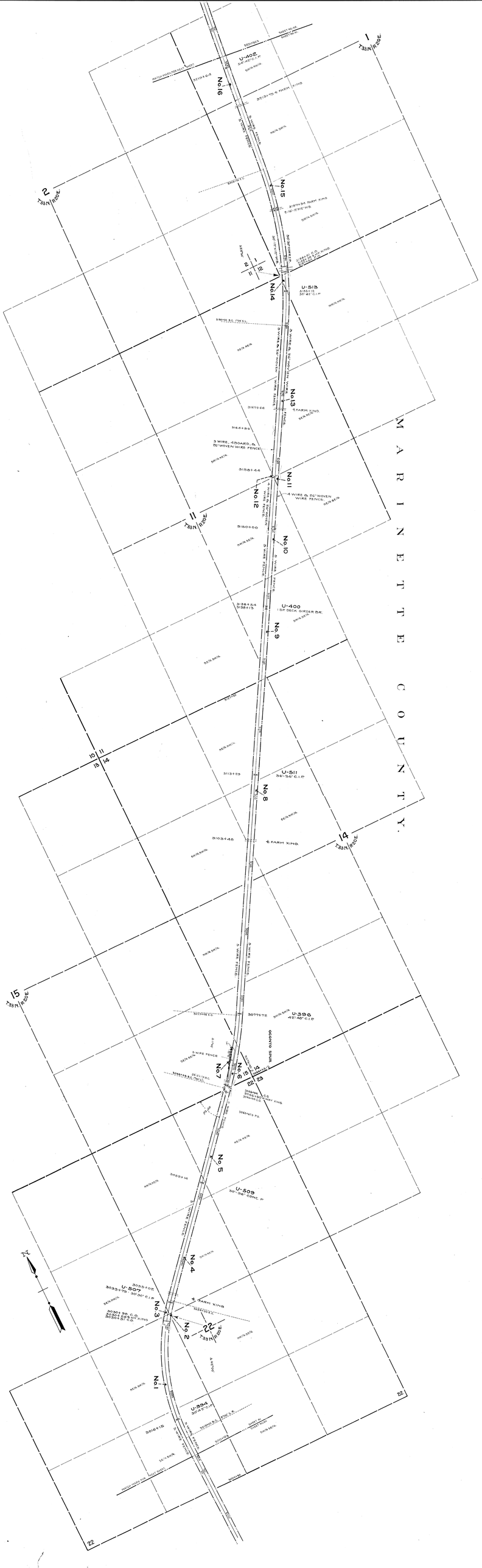
MARINETTE COUNTY.
T33N R20E
U-402
No 16
No 15
U-513
No 14
No 13
No 12
No 11
No 10
U-400
No 9
U-511
No 8
U-396
No 7
No 6
No 5
U-509
No 4
No 3
No 2
No 1
U-394
FARM XING
4 WIRE & 26" WOVEN WIRE FENCE
3 WIRE, 48" BOARD, & 26" WOVEN WIRE FENCE
GOOSTO SPUR
N

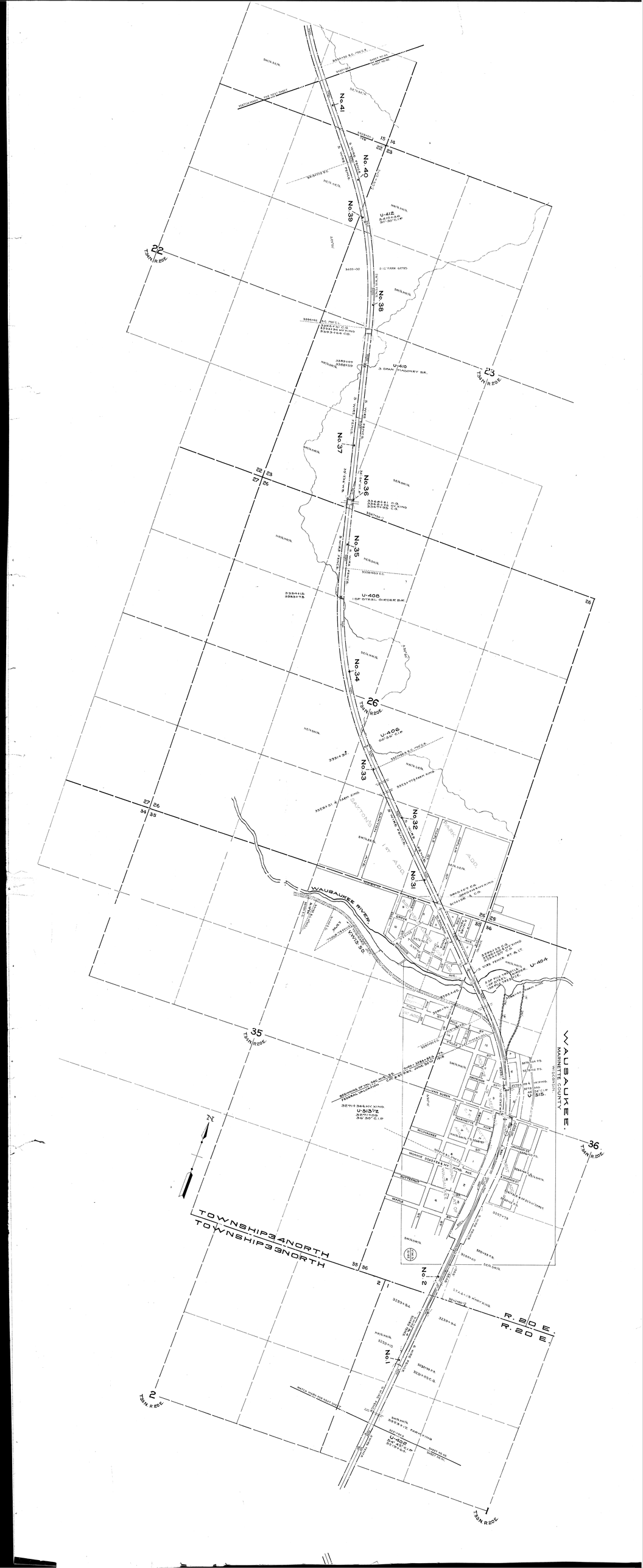

No. 41
No. 40
No. 39
No. 38
No. 37
No. 36
No. 35
No. 34
No. 33
No. 32
No. 31
No. 2
No. 1
U-412
U-410
3 OPAN MASONRY BR.
U-408
1 SP. STEEL GIRDER BR.
U-406
U-404
U-313½
U-402
22
23
26
35
36
2
1
T.34N. R.20E.
T.33N. R.20E.
WAUSAUKEE RIVER
SAYTON'S 1ST ADD.
PARK ADD.
WAUSAUKEE.
MARINETTE COUNTY
WISCONSIN.
TOWNSHIP 34 NORTH
TOWNSHIP 33 NORTH
R. 20 E.
R. 20 E.
N

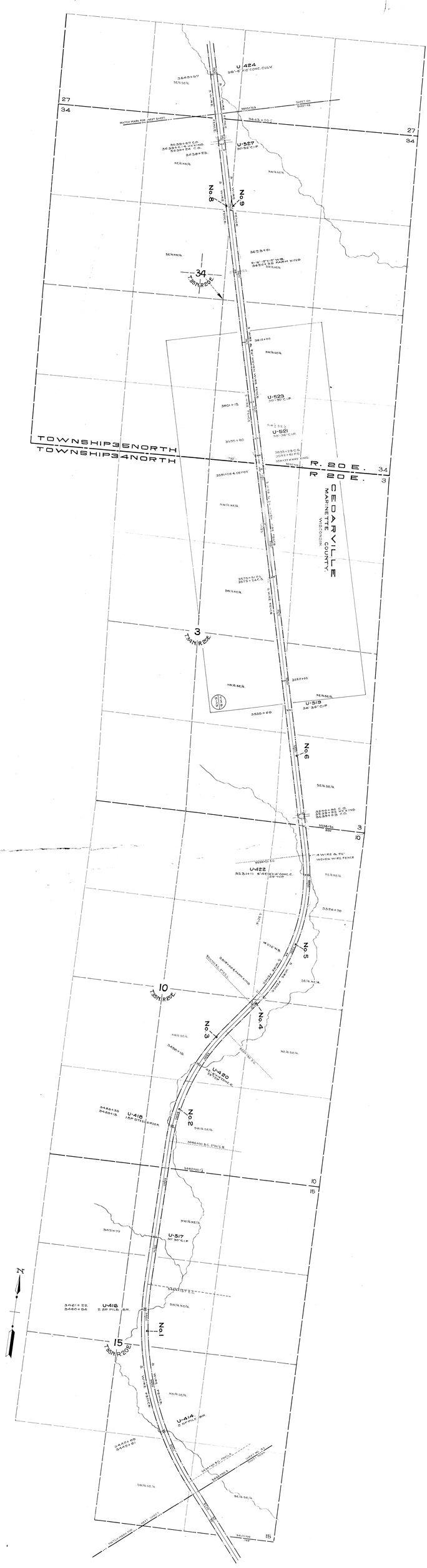

U-424
U-527
No. 8
No. 9
34
T.35N R.20E.
U-523
U-521
TOWNSHIP 35 NORTH
TOWNSHIP 34 NORTH
R. 20 E.
R. 20 E.
CEDARVILLE
MARINETTE COUNTY
WISCONSIN
3
T.34N R.20E.
U-519
No. 6
U-422
No. 5
10
T.35N R.20E.
No. 4
No. 3
U-420
No. 2
U-418
U-517
U-416
No. 1
15
T.35N R.20E.
U-414
N

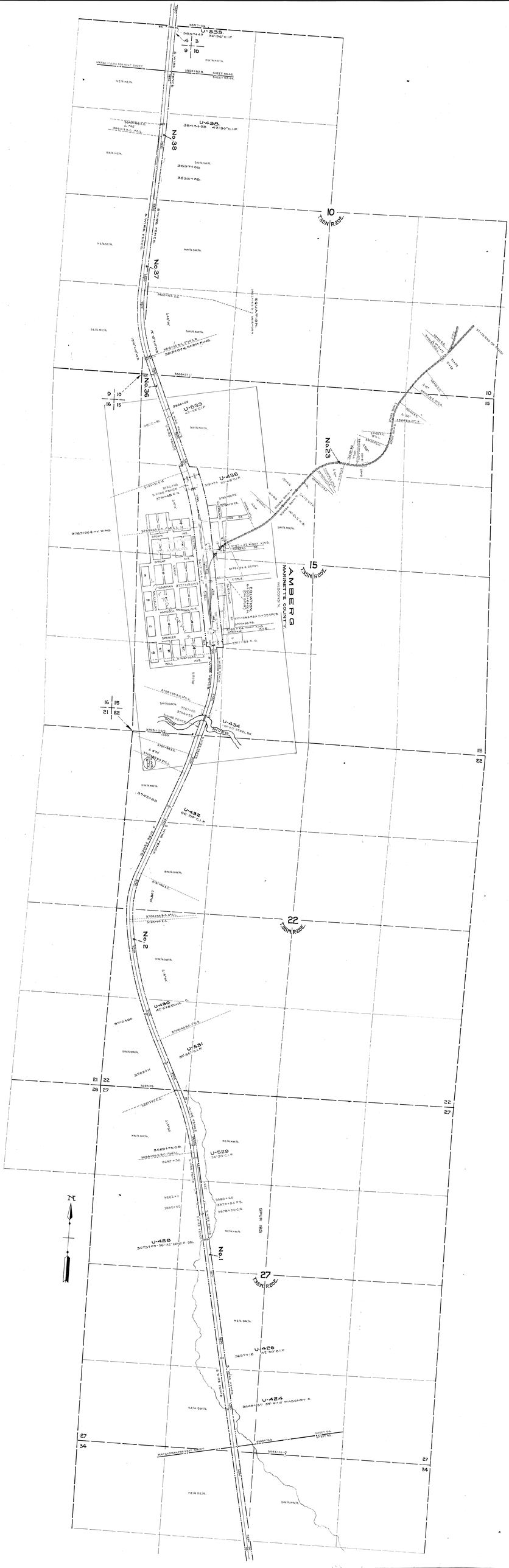

U-535
U-438
No. 38
No. 37
No. 36
U-533
U-436
No. 23
AMBERG
MARINETTE COUNTY
WISCONSIN
U-434
U-432
No. 2
U-430
U-531
U-529
U-428
No. 1
U-426
U-424
10
15
22
27
T35N R20E
N

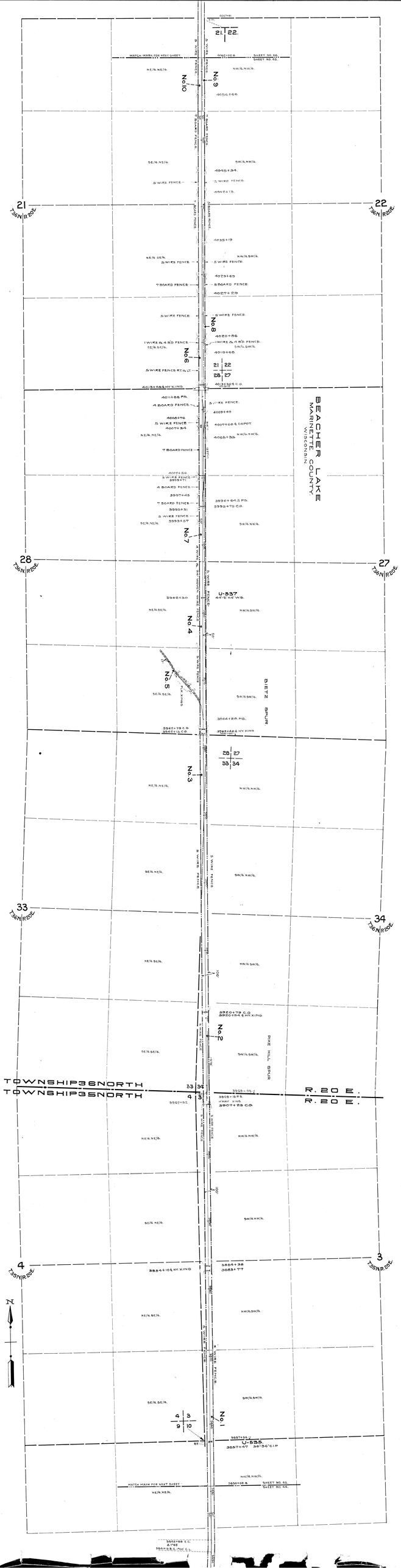

BEACHER LAKE
MARINETTE COUNTY
WISCONSIN
BIETZ SPUR
PIKE HILL SPUR
TOWNSHIP 36 NORTH
TOWNSHIP 35 NORTH
R. 20 E.
R. 20 E.
21
22
28
27
33
34
4
3
No. 1
No. 2
No. 3
No. 4
No. 5
No. 6
No. 7
No. 8
No. 9
No. 10
U-537
U-535
MATCH MARK FOR NEXT SHEET
SHEET NO. 65
SHEET NO. 66
N

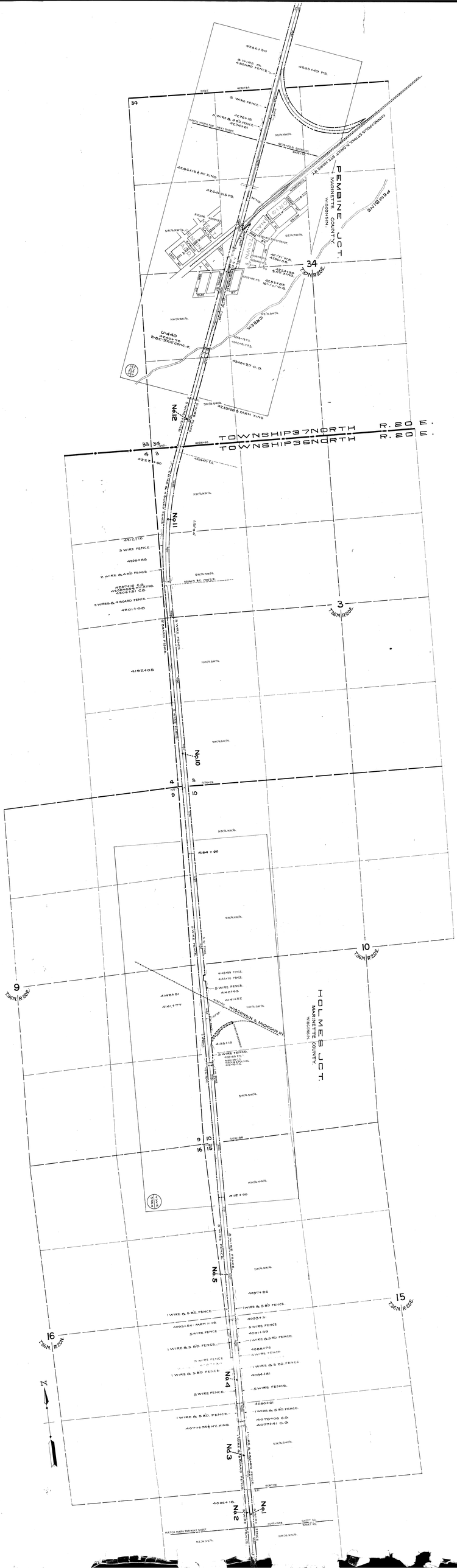
PEMBINE JCT.
MARINETTE COUNTY
WISCONSIN
PEMBINE
TOWNSHIP 37 NORTH R. 20 E.
TOWNSHIP 36 NORTH R. 20 E.
HOLMES JCT.
MARINETTE COUNTY
WISCONSIN
WISCONSIN & MICHIGAN RY.
No. 12
No. 11
No. 10
No. 5
No. 4
No. 3
No. 2
No. 1
34
33
3
10
9
15
16
T36N R20E
T36N R20E
T36N R20E
T36N R20E
N

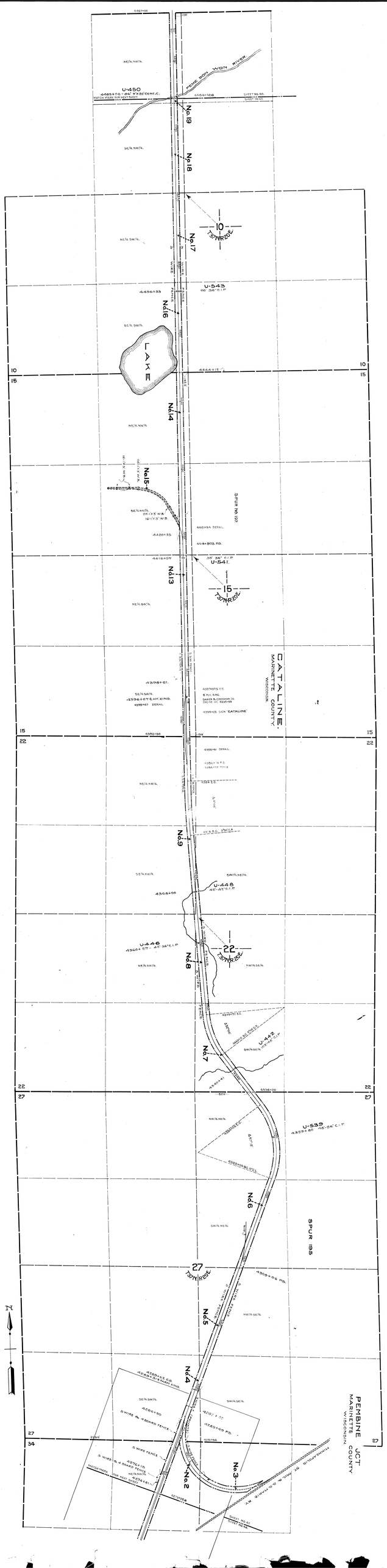
U-450
No.19
No.18
No.17
10
T37N R20E
U-543
No.16
LAKE
No.14
No.15
SPUR NO. 127
U-541
No.13
15
T37N R20E
CATALINE
MARINETTE COUNTY
WISCONSIN
No.9
U-448
No.8
22
T37N R20E
U-446
U-442
No.7
U-539
No.6
SPUR 195
27
T37N R20E
No.5
No.4
No.3
No.2
PEMBINE JCT
MARINETTE COUNTY
WISCONSIN
N

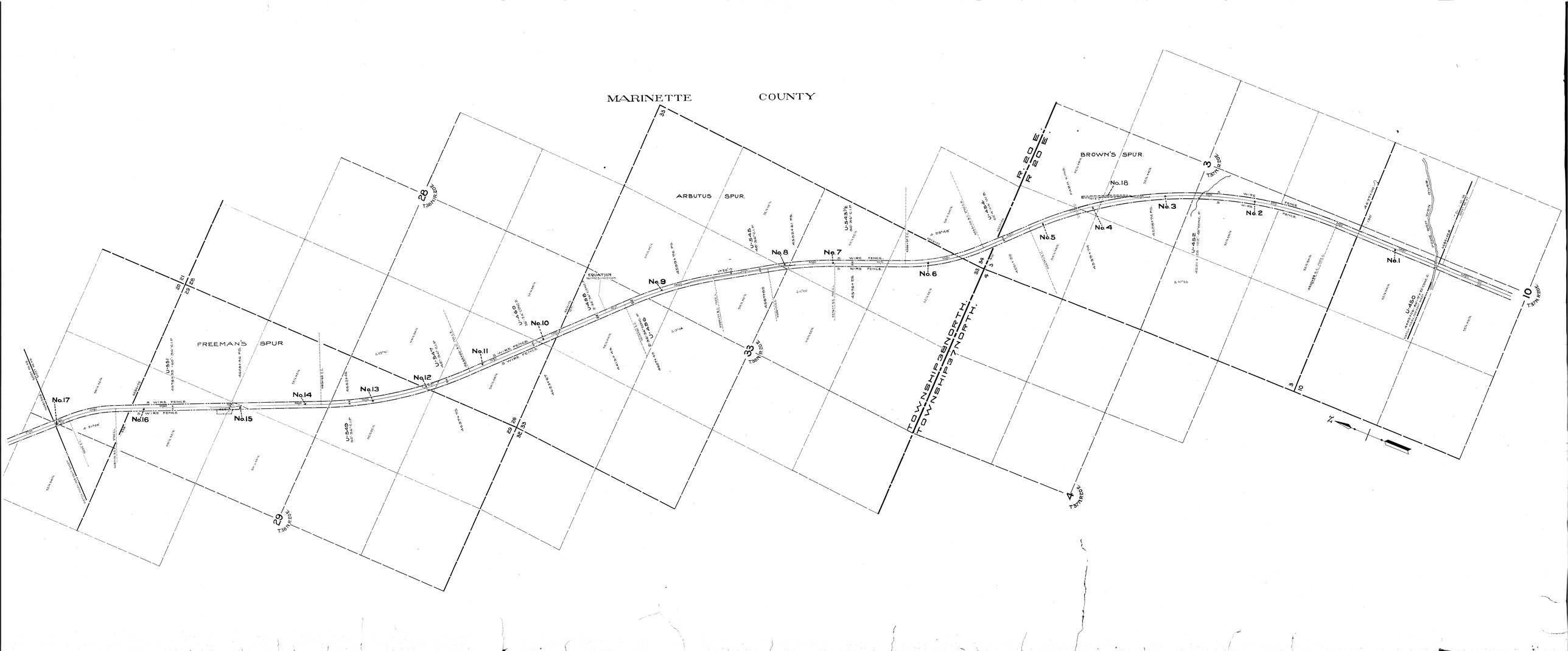
MARINETTE COUNTY
FREEMAN'S SPUR
ARBUTUS SPUR
BROWN'S SPUR
TOWNSHIP 38 NORTH.
TOWNSHIP 37 NORTH.
R. 20 E.
No.1
No.2
No.3
No.4
No.5
No.6
No.7
No.8
No.9
No.10
No.11
No.12
No.13
No.14
No.15
No.16
No.17
No.18
EQUATION
N.

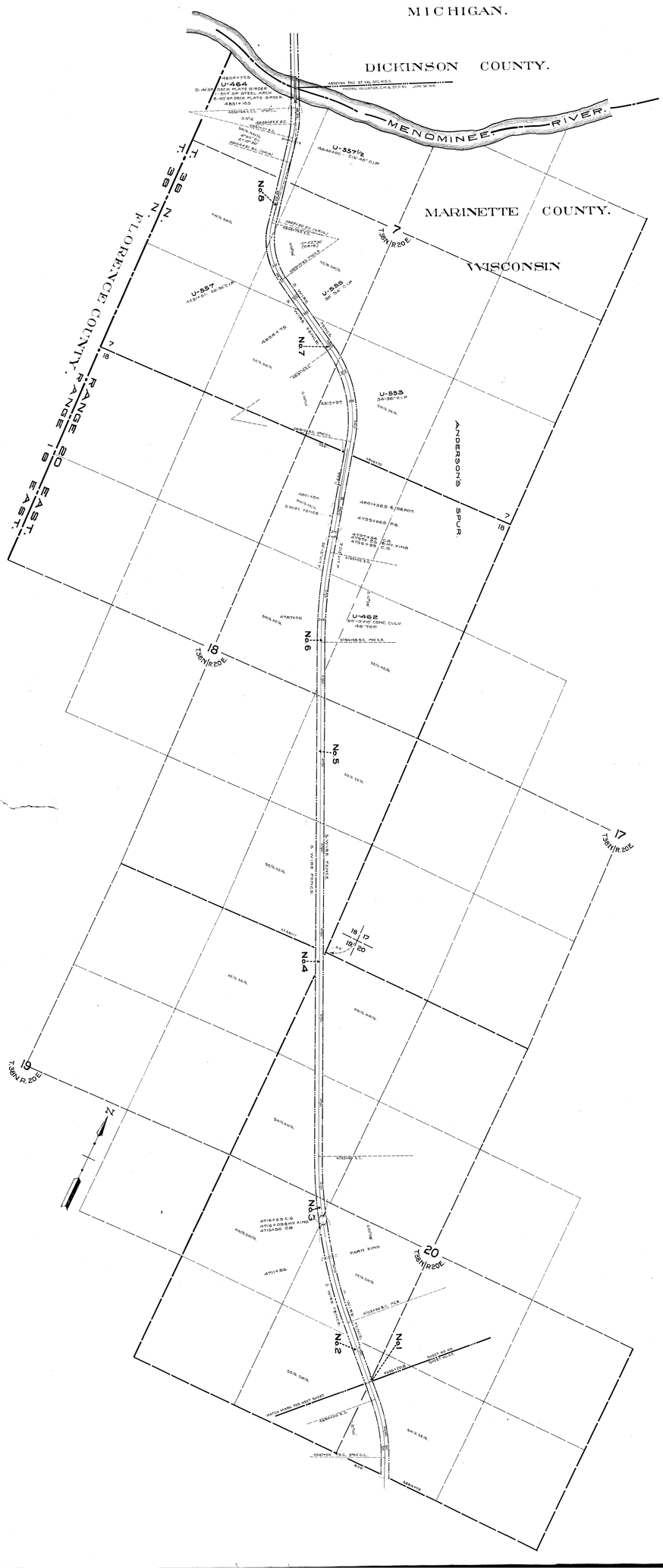
MICHIGAN.
DICKINSON COUNTY.
MENOMINEE RIVER.
MARINETTE COUNTY.
WISCONSIN
FLORENCE COUNTY.
T. 38 N.
T. 38 N.
RANGE 20 EAST.
RANGE 19 EAST.
ANDERSON'S SPUR.
U-464
U-557½
U-557
U-555
U-553
U-462
No. 8
No. 7
No. 6
No. 5
No. 4
No. 3
No. 2
No. 1
7
18
17
19
20
T.38N/R.20E
T.38N/R.20E
T.38N/R.20E
T.38N/R.20E
N