

35.6-569.0-3.16

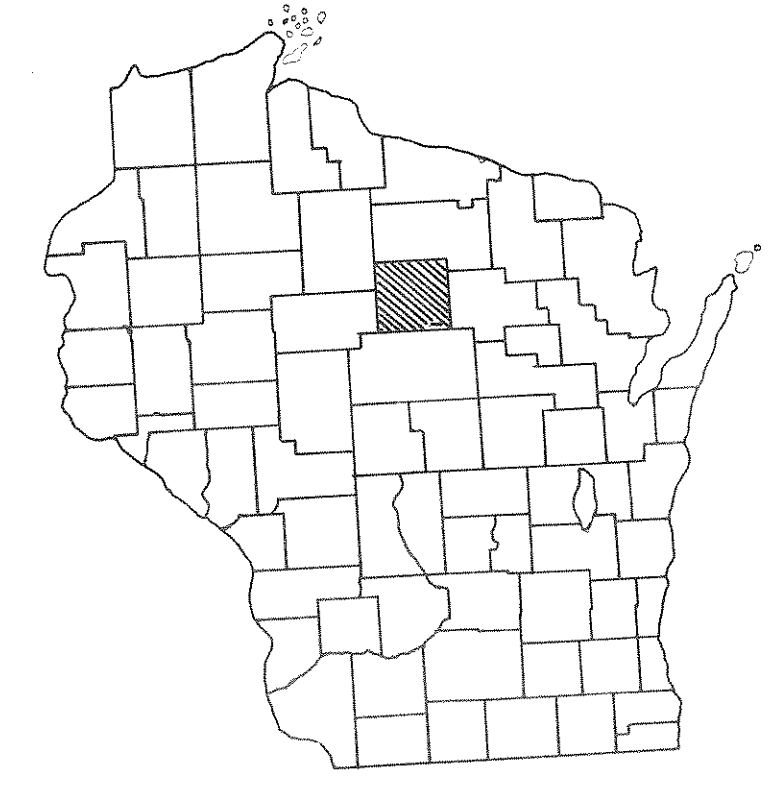
Sheet Number	Total Sheets
4	

STATE OF WISCONSIN  
**DEPARTMENT OF TRANSPORTATION**  
**DIVISION OF HIGHWAYS**

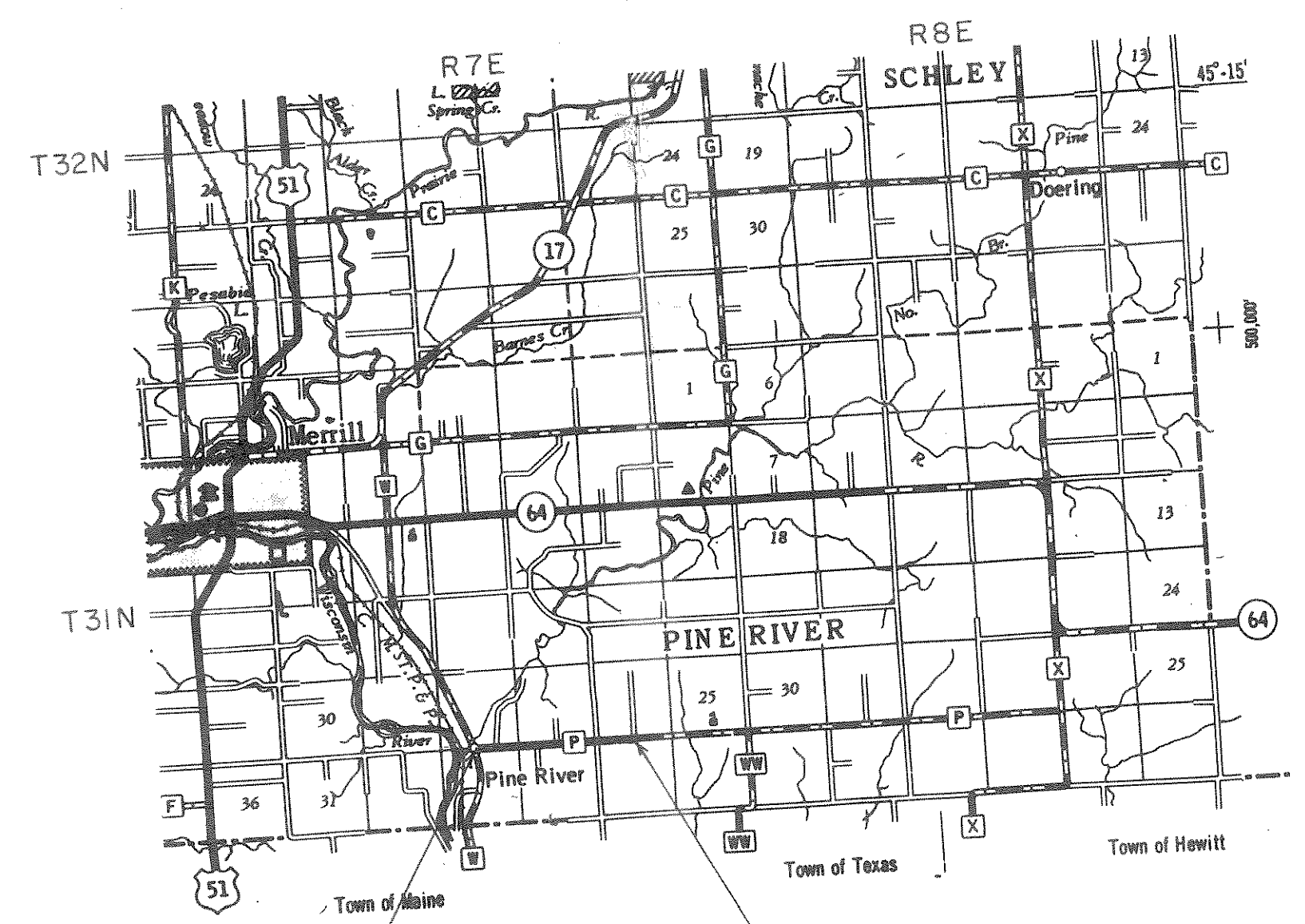
PLAT OF RIGHT OF WAY REQUIRED FOR  
**PINE RIVER - C.T.H. "WW"**  
 C.T.H. "P"  
 LINCOLN COUNTY

Index of Sheets

Sheet No.	TITLE
4.0	SCHEDULE OF LANDS & INTERESTS REQUIRED
4.1	PLAN & PARCEL SHEETS
4.2 - 4.5	

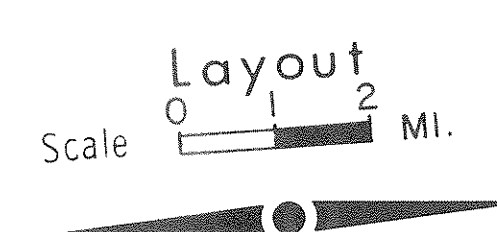


PROJECT IDENTIFICATION NUMBER	FEDERAL PROJECT DESIGNATION
9424 1 21	E 0569(16)



BEGIN PROJECT E 0569(16) / 9424-1-21  
 STATION 20+33.5  
 2.30' S. & 312.70' W. OF THE N. 1/4 CORNER  
 SEC. 33, T 31N., R 7E.

END PROJECT E 0569(16) / 9424-1-21  
 STATION 128+98.5 = STATION 128+98.5 / E. 0569(17)  
 .01' E & 1.02' N OF THE S 1/4 CORNER  
 SEC. 26, T 31N., R 7E



Total Net Length of Centerline = 2.058 Mi.

REVISION DATE	BY	APPROVED
9/23/70	NC	
4/19/71	NC	
4/28/71	NC	

STATE OF WISCONSIN  
 DEPARTMENT OF TRANSPORTATION  
 DIVISION OF HIGHWAYS

Date 3/25/70 *R. Schindler*  
 District Engineer

Recommended for Approval:

Date \_\_\_\_\_ Chief Design Engineer

Approved: \_\_\_\_\_  
 Director, Bureau of Right of Way

U.S. DEPARTMENT OF TRANSPORTATION  
 FEDERAL HIGHWAY ADMINISTRATION  
 BUREAU OF PUBLIC ROADS

REGION 4 WISCONSIN DIVISION



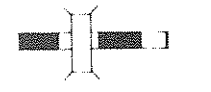











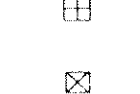



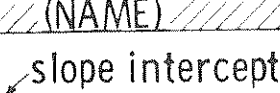









Approved: \_\_\_\_\_  
 Division Engineer

REVISION DATE	PROJECT I.D.	SHEET NUMBER	TOTAL SHEETS
9/23/70	9424-1-21	41	
4/19/71	FEDERAL PROJECT DESIGNATION		
4/28/71	E 0569(16)		
Pine River - C.T.H. "WW" C.T.H. "P"			
Lincoln County DATE MARCH 25, 1970			
CONST. PROJECT			

**SCHEDULE OF LANDS AND INTERESTS REQUIRED**

PARCEL NUMBER	SHEET NUMBER	OWNER	INTEREST REQUIRED	ACRES	OPERATIONS PROJECT I.D.
1	4.2	LEONARD HENRICH	FEE & L.H.E.	0.83	9424-1-21
2	4.2	NELLIE BERNIER(NELLY BARNEY) ET.AL.	FEE	0.66	9424-1-21
3	4.2	DAVID BARDEN	FEE	1.14	9424-1-21
4	4.2	JOSEPH BERNIER	FEE	0.80	9424-1-21
5	4.3	HAROLD BERNIER	FEE & L.H.E.	1.70	9424-1-21
6	4.3	NORMAN F. ROETS	FEE & L.H.E.	1.64	9424-1-21
7	4.3	DAVID VAN SLATE	FEE & L.H.E.	0.20	9424-1-21
8	4.4	GUSTNEY & ROBERT ERICKSON L.C.	FEE & L.H.E.	0.79	9424-1-21
9	4.4	DUANE R. ISAACSON	FEE	1.62	9424-1-21
10	4.4	HUBERT H. NATZKE	FEE	0.49	9424-1-21
11					
12	4.5	DAVID FINN	FEE	0.11	9424-1-21
13	4.5	HERMAN J. MOHRLAND	FEE	1.21	9424-1-21
14	4.5	ELMER KAHRE	FEE	1.31	9424-1-21
15	4.3-4.4 4.5	WISCONSIN PUBLIC SERVICE CORP.	RELEASE OF RIGHTS	----	9424-1-41
16	4.2	MICHIGAN - WISCONSIN PIPE LINE CO.	RELEASE OF RIGHTS	----	9424-1-41
17	4.2-4.3 4.4-4.5	GENERAL TELEPHONE CO.	RELEASE OF RIGHTS	----	9424-1-41

**CONVENTIONAL SIGNS**

STATE LINE	-----	*HIGHWAY HIGHWAY SEPARATION		CEMETERY	
COUNTY LINE	-----	HIGHWAY OVERPASS		FOUNDATION	
TOWNSHIP AND RANGE LINES	-----	*RAIL LINE OVERPASS		GAS PUMP ISLAND	
SECTION LINE	-----	ALL OTHER BRIDGES		BUILDING	
QUARTER LINE	-----	STREAM OR RIVER		IRON PIN	
SIXTEENTH LINE	-----	LAKE		POWER POLE	
NEW CENTERLINE		CATTLE PASS		TELEPHONE POLE	
NEW R/W LINE		RELOCATED STREAM OR RIVER		RAIL LINE	
OLD R/W LINE		*TRAVELED WAY		TRANSMISSION TOWER AND LINE	
PROPERTY LINE	P.L. +00.0	(Shown only in area of Frontage Roads, Interchanges or Dual Lanes)	(name)	UNDERGROUND CABLE MARKER	
CORPORATE LIMITS	/(NAME)/			WELL	
SLOPE INTERCEPTS	/slope intercept			STONE MONUMENT	
LOT, TIE AND OTHER MINOR DASHED LINES	-----			SEPTIC TANK	
UNDERGROUND FACILITY (POWER, TELEPHONE, TELEGRAPH, GAS, ETC.)	(Name or Type)			WINDMILL	
NO ACCESS					
*LIMITED HIGHWAY EASEMENT					

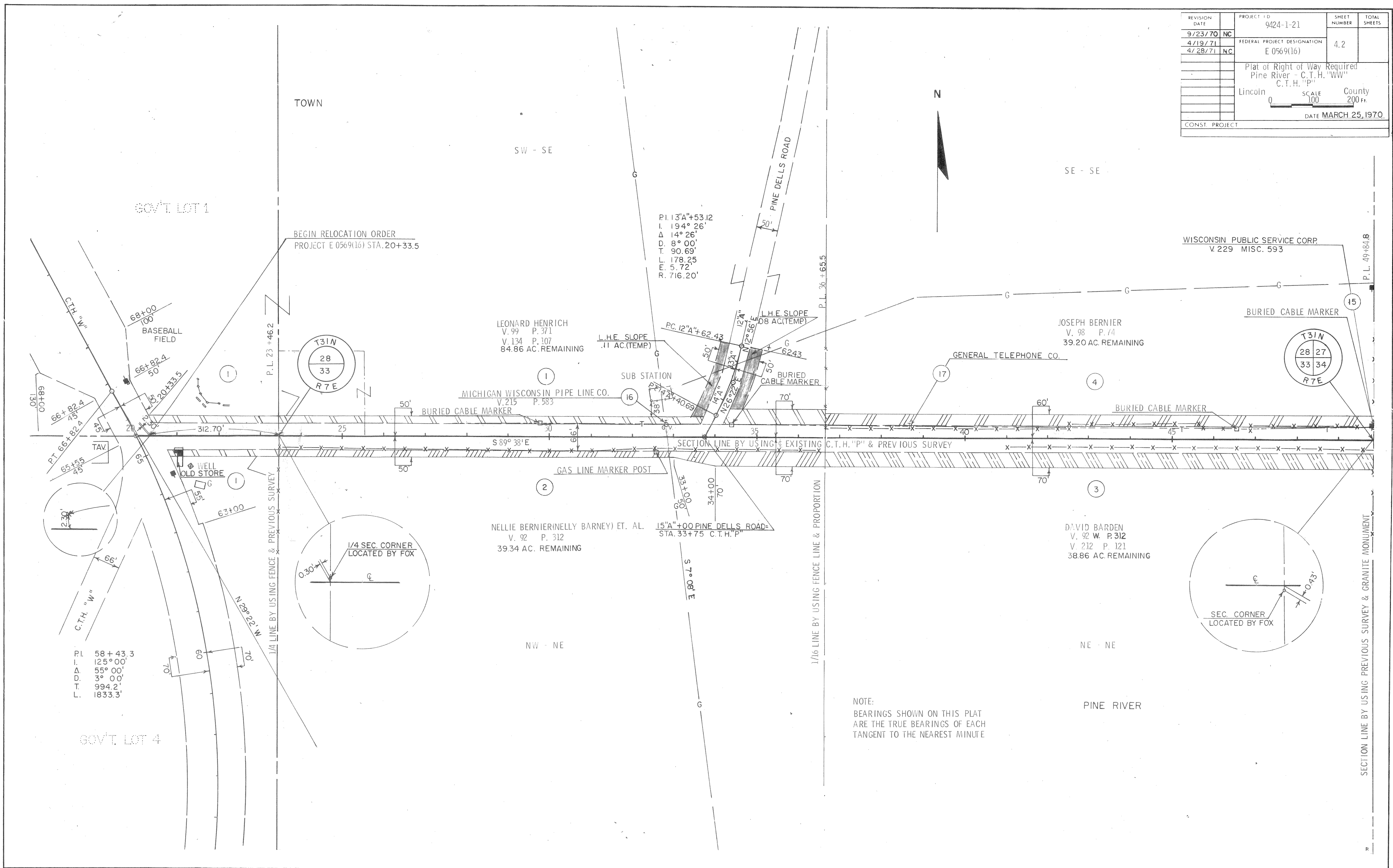
**STANDARD ABBREVIATIONS**

ACRES	A.C.
AND OTHERS	ET.AL
CENTRAL ANGLE OR DELTA	Δ
COMPANY	CO.
CORPORATION	CORP.
EXTERNAL DISTANCE	E.
FOUNDATION	FDN.
GARAGE	G.
HOUSE	H.
INTERSECTION ANGLE	Δ OR I.
LENGTH OF CURVE	L.
LIMITED HIGHWAY EASEMENT	L.H.E.
MILE	MI.
NORTHEAST	N.E.
NORTHWEST	N.W.
POINT OF CURVATURE	P.C.
POINT OF INTERSECTION	P.I.
POINT OF TANGENCY	P.T.
PROPERTY LINE	P.L.
RADIUS	R.
SOUTHEAST	S.E.
SOUTHWEST	S.W.
STATION	STA.
STORE	ST.
TAVERN	TAV.
TEMPORARY	TEMP.

(Shading omitted on Aerial Halftones)



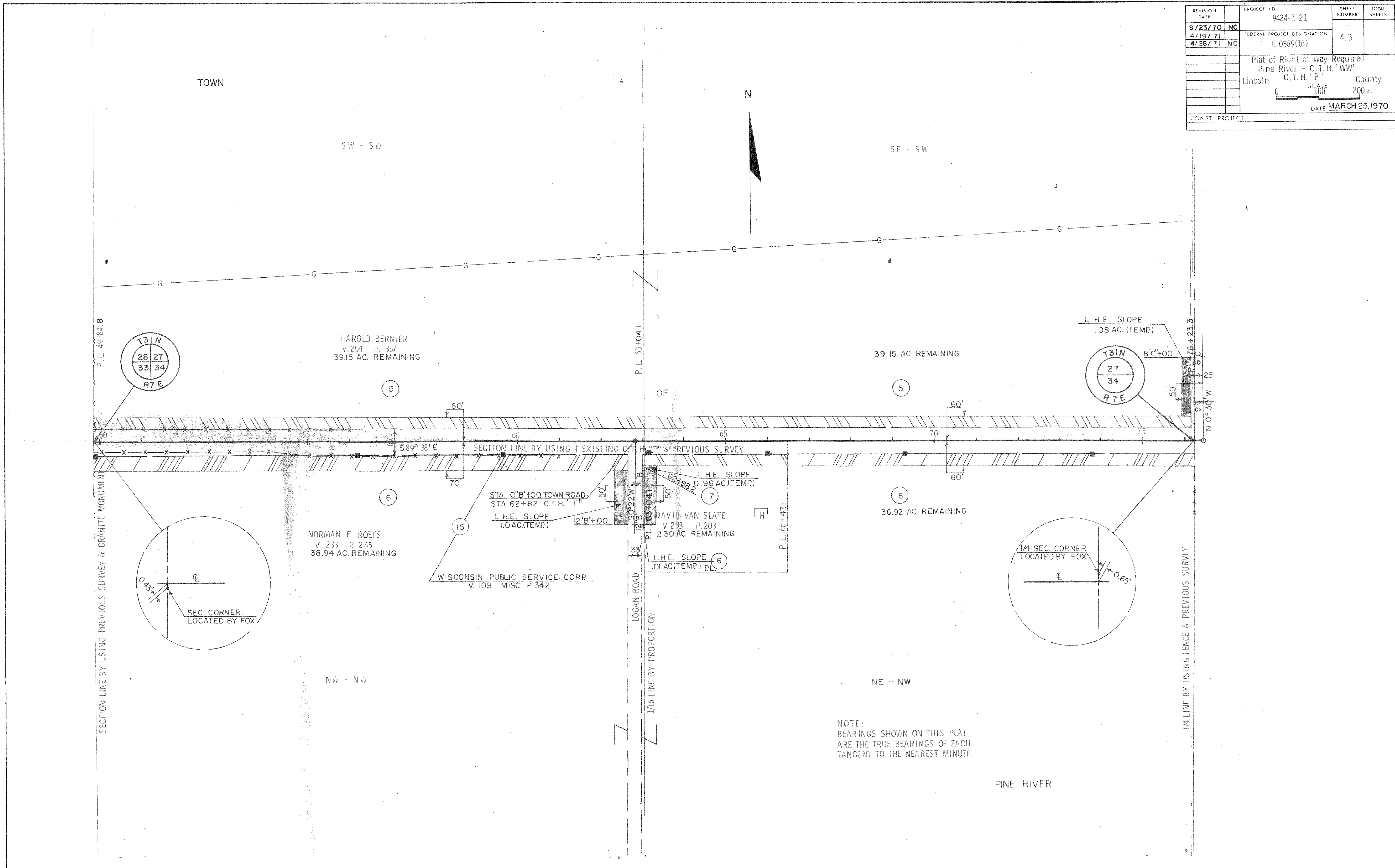
REVISION DATE	PROJECT ID	SHEET NUMBER	TOTAL SHEETS
9/23/70 NC	9424-1-21	4.2	
4/19/71	FEDERAL PROJECT DESIGNATION E 0569(16)		
4/28/71 NC			
Plat of Right of Way Required Pine River - C.T.H. "WW" C.T.H. "P"			
Lincoln County		SCALE 100 = 200 Ft.	
DATE MARCH 25, 1970.			
CONST. PROJECT			



SECTION LINE BY USING PREVIOUS SURVEY & GRANITE MONUMENT

R

REVISION DATE	PROJECT ID	SHEET NUMBER	TOTAL SHEETS
9/23/70 NC	9424-1-21		
4/19/71	FEDERAL PROJECT DESIGNATION	4.3	
4/28/71 NC	E 0569(16)		
Plat of Right of Way Required Pine River - C.T.H. "WW"			
Lincoln C.T.H. "P" County			
SCALE 1" = 100'			
DATE MARCH 25, 1970			
CONST. PROJECT			

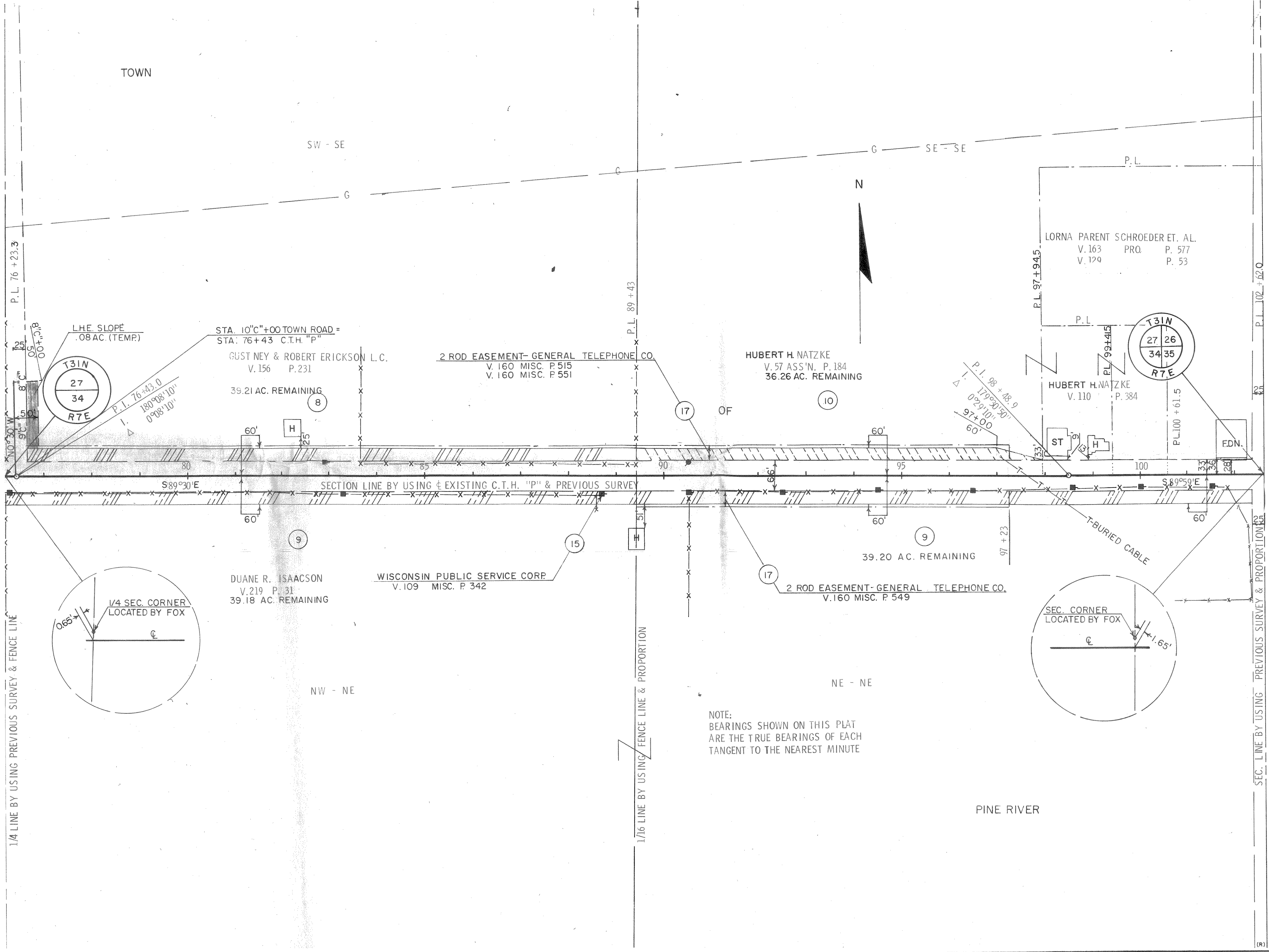


NOTE:  
BEARINGS SHOWN ON THIS PLAT  
ARE THE TRUE BEARINGS OF EACH  
TANGENT TO THE NEAREST MINUTE.

PINE RIVER

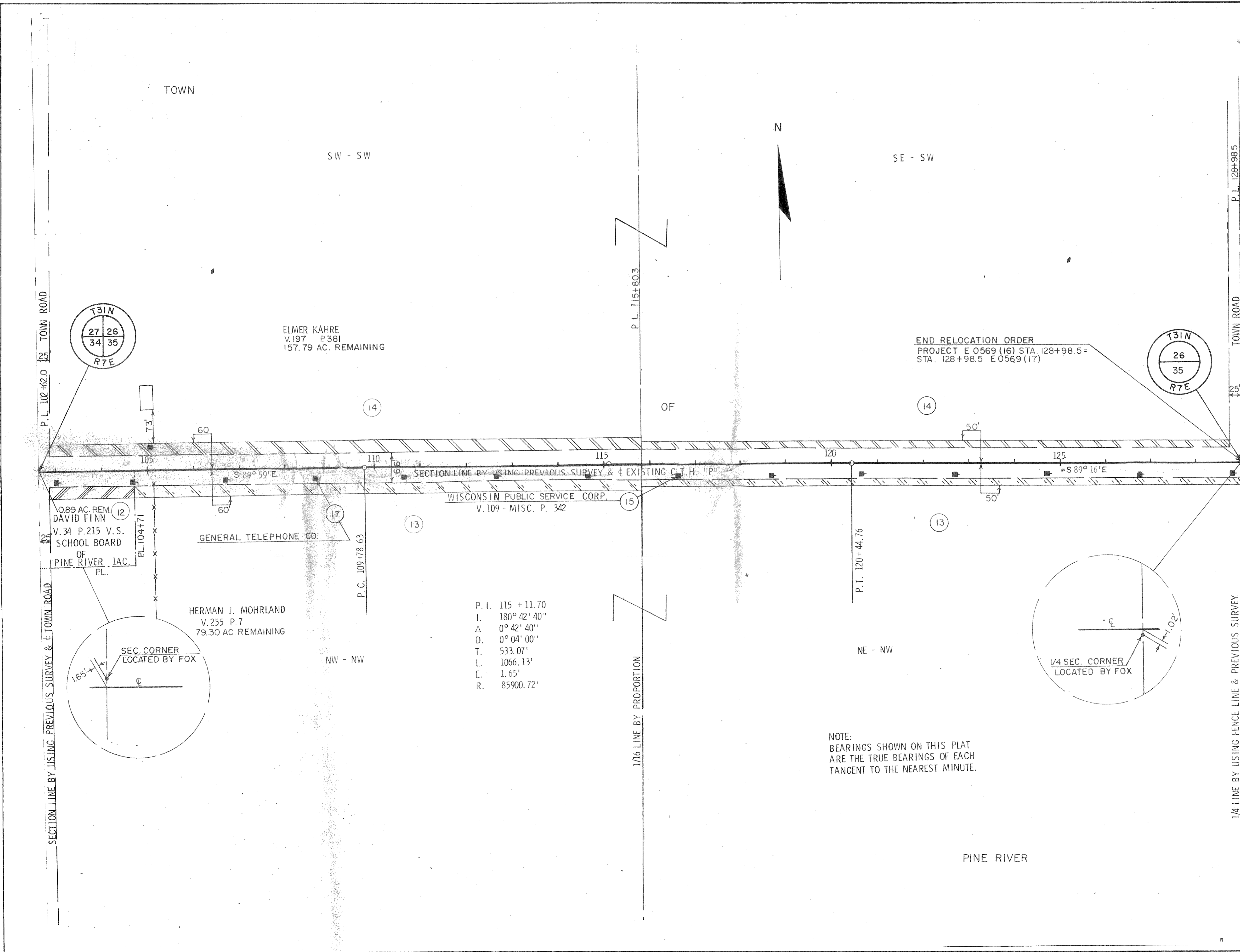


REVISION DATE	PROJECT ID	SHEET NUMBER	TOTAL SHEETS
9/23/70	9424-1-21		
4/19/71	FEDERAL PROJECT DESIGNATION	4.4	
4/28/71	E 0569(16)		
	Plat of Right of Way Required Pine River - C.T.H. "WW"		
	Lincoln	County	
		SCALE 100	200 FT.
			DATE MARCH 25, 1970
CONST. PROJECT			



NOTE:  
BEARINGS SHOWN ON THIS PLAT  
ARE THE TRUE BEARINGS OF EACH  
TANGENT TO THE NEAREST MINUTE

REVISION DATE	PROJECT I.D.	SHEET NUMBER	TOTAL SHEETS
9/23/70 NC	9424-1-21		
4/19/71 NC	FEDERAL PROJECT DESIGNATION	4.5	
4/28/71 NC	E 0569(16)		
Plat of Right of Way Required Pine River - C.T.H. "WW"			
Lincoln County			
SCALE 1" = 100'			
DATE MARCH 25, 1970			
CONST. PROJECT			



NOTE:  
BEARINGS SHOWN ON THIS PLAT  
ARE THE TRUE BEARINGS OF EACH  
TANGENT TO THE NEAREST MINUTE.