

INDEX OF SHEETS

SHEET NO. 1 TITLE SHEET

2 TYPICAL CROSS SECTIONS OF IMPROVEMENTS & ESTIMATES

3 PLAN & PROFILE STA 52+71 TO STA 100+00

4 SPECIAL SKETCH OF IMPROVEMENT ON LAKE STREET

5 DETAILED SKETCH OF CROSS SECTION

6 TYPICAL DRAWING STATION

7 PROPOSED SECTION

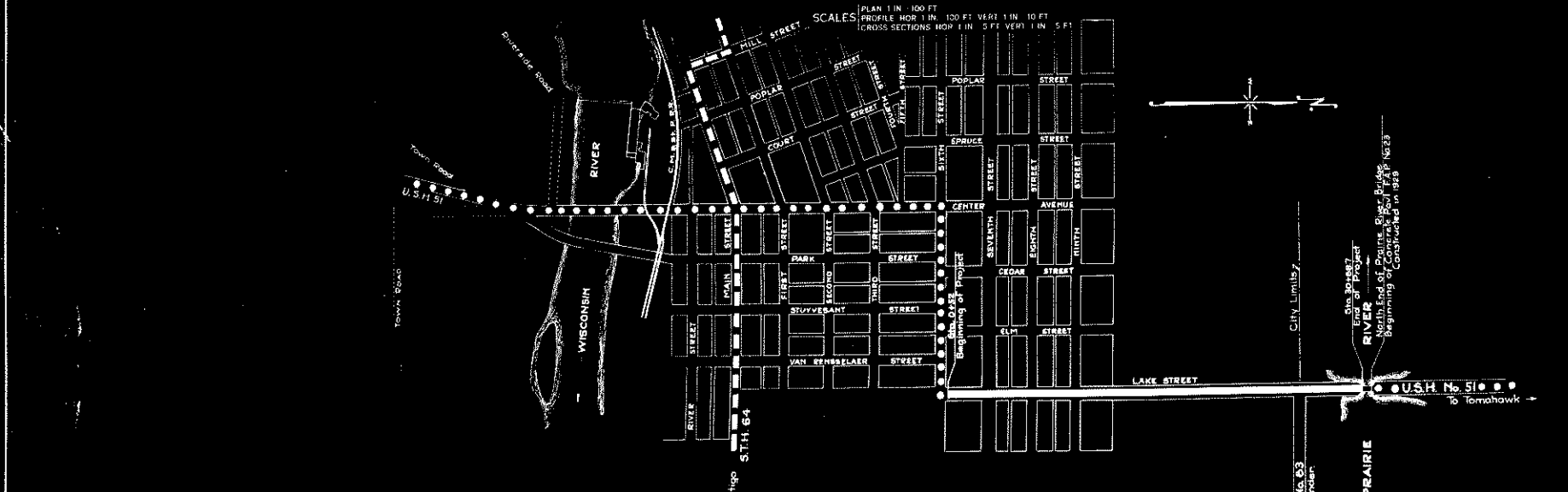
8 GRADE SHEET

STATE OF WISCONSIN
WISCONSIN HIGHWAY COMMISSION

PLAN AND PROFILE OF PROPOSED
LAKE STREET IMPROVEMENT

LINCOLN COUNTY
 COUNTY AID PROJECT

COMMENCING AT A POINT 52' NORTH OF THE INTERSECTION OF THE CENTER LINES OF SIXTH AND LAKE STREETS IN THE CITY OF MERRILL WISCONSIN AND EXTENDING NORTH 30167' TO THE PRAIRIE RIVER BRIDGE.



CONVENTIONAL SIGNS

STATE AND NATIONAL	---	CULVERTS	—
COUNTY LINE	---	DROP INLET	—
CITY, VILLAGE OR TOWN	---	TROLLEY POLE	—
TOWNSHIP LINE	---	POWER POLE	—
SECTION LINE	---	TELEPHONE OR TELEGRAPH POLES	—
FENCE LINE	---	RAIL BOX	—
GUARD RAIL	---	REFERENCE STAKES	—
UNFENCED PROPERTY	---	MARSH	—
RIGHT OF WAY LINE	---	HEDGE	—
TRAVELED WAY	---	TREES	—
RAILROADS	---	GROUND ELEVATION	—
RETAINING WALL	---	GRADE ELEVATION	—
LEVEE	---		
BASE OR SURVEY LINE	---		

LAYOUT
 1/4 MILE
 TOTAL NET LENGTH OF CENTERLINE = 0.571 MI.

CITY OF
MERRILL, WISCONSIN
 APPROVED DATE *Apr 22/22*
Chas. F. Schaefer
 CITY ENGINEER


LINCOLN COUNTY
 APPROVED DATE *Apr 22 1922*
R. H. Buckley
 COUNTY HIGHWAY COMMISSIONER

WISCONSIN HIGHWAY COMMISSION
 MADISON, WIS.
 Surveyor: L. Wolfgram, No. 2986, 2996.
 Div. Computer: M. D. Ocker.
 Div. Checker: L. M. Paterson, Correct.

CORRECT: *F. H. Sargent*
Franklin
 ENGINEER, PLANS AND SUPERVISOR
 APPROVED: *W. S. B...*
 STATE HIGHWAY ENGINEER

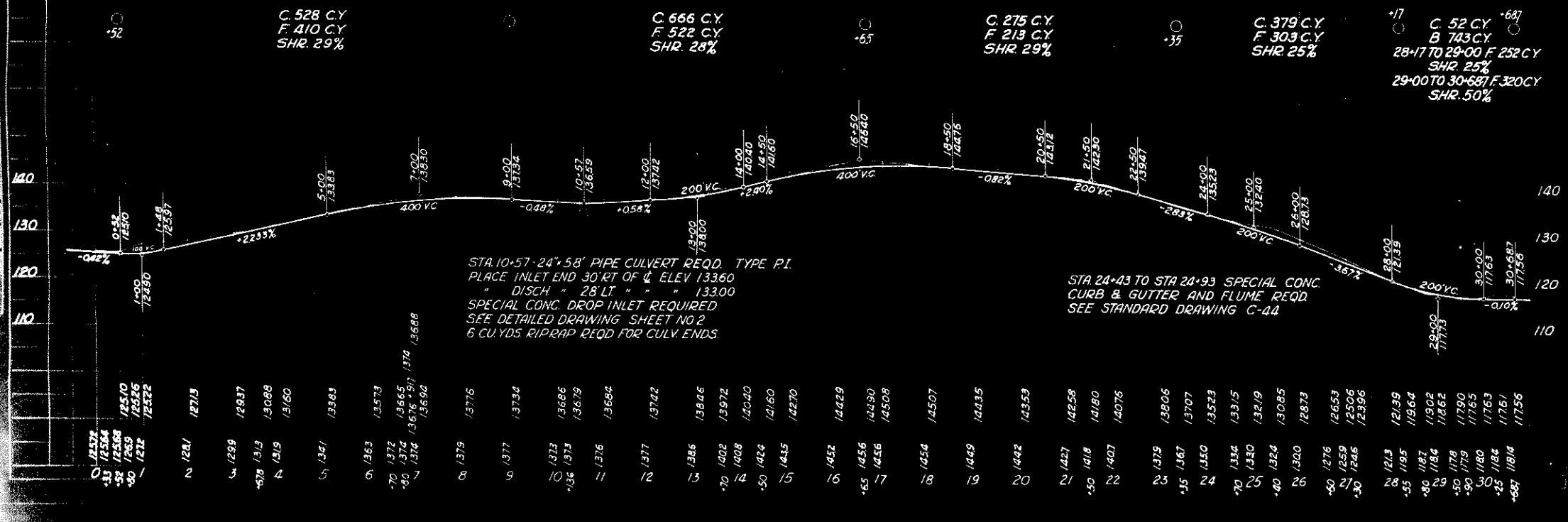
BENCH MARKS		
STATION	DESCRIPTION	ELEVATION
6+55	INSIDE CORNER ON TOP OF CONCRETE SIDEWALK - 33' LEFT	126.90
7+20	N.W. COR. OF CONC. WALK - 31' RIGHT	140.18
11+70	SPRIG IN 1" WHITE PINE - 50' LEFT	144.19
16+30	W. LINE OF 2" CONC. PARAPET ON	134.55
16+30	TOP OF EXIST. PARAPET WALL ON BRIDGE	118.76

DATE: 3/11
 DIVISION: 7854

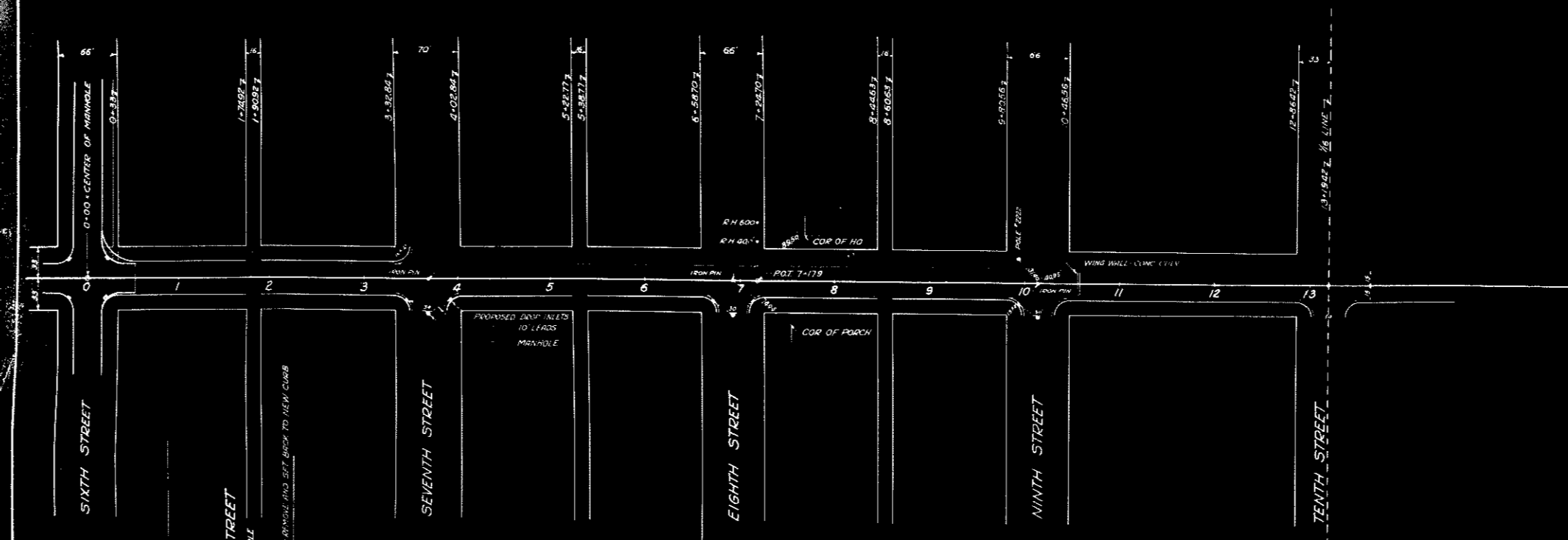


MISCELLANEOUS QUANTITIES					
ITEM	TYPE	LOCATION	STA. TO STA.	UNIT	AMOUNT
RIPRAP		CULV STA 10+57		CU YDS	6
GUARD FENCE	BANK	SIDES OF FILL	28+55 - 30+00		227
ANCHORAGES	E	BOTH SIDES	28+521 - 30+687	LIN FT	432
EYE BOLTS		AT BRIDGE END	30+687	NO	3
CONC HEADERS		AT BRIDGE END	30+687	LIN FT	100
		8TH			110
		9TH			110
		TOURIST PARK			200
		LET WITH 63			200
REMOVE OLD CURB & GUTTER		BOTH SIDES	0+16 - 0+52	50 YDS	99
CONC SIDEWALK		LEFT SIDE	0+17 - 0+27		9
& RESET CATCH BASIN			0+20		1
15" CGSM PIPE			24+00	LIN FT	45
CONCRETE SIDEWALK		BEGIN. OF JOB		50 YDS	3

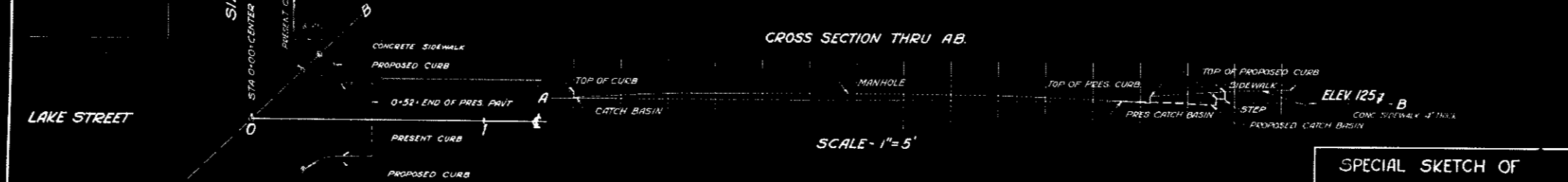
NET LENGTH OF CENTER LINE 0+52 TO 30+687 = 30167 LIN. FT.



DATE	BY	CHKD	APP'D
4/11/30	J.M.C.		



NOTE-- MANHOLES, CATCH BASINS AND VITRIFIED PIPE TO BE PLACED BY CITY OF MERRILL. CONTRACTOR TO PROVIDE DRAINAGE GRATES.



SPECIAL SKETCH OF
 PROPOSED IMPROVEMENT ON LAKE ST.
 COUNTY AID PROJECT NO. 7854
 CITY OF MERRILL
 LINCOLN COUNTY
 SCALE April, 1930