COUNTY AND HIGHWAY	ROUTE AND SECTION	CLASS AND AGREEMENT		FEDERAL DIVISION OFFICE	SHEET NUMBER	TOTAL SHEETS
		STATE	FEDERAL			
35.2	5.4		11.48	4	4	
CONST. PROJECT						

END RELOCATION ORDER SECTION I
PROJECT T 05-4(39) STA. 177+24.5 =
STA. 174+22 F.A.P. 23
351.5' N. OF THE S. 1/4 COR. SEC. 19,
T. 32 N., R. 7 E.

END RELOCATION ORDER SECTION II
PROJECT T 05-4(39), STA. 239+86 =
STA. 62+56, F.A.P. 167 REOP. & EXT.
1326' N. OF THE S. 1/4 COR. SEC. 18, T. 32 N., R. 7 E.

BEGIN RELOCATION ORDER SECTION II
PROJECT T 05-4(39), STA. 225+23 =
STA. 47+94, F.A.P. 167 REOP. & EXT.
141.5' S. OF THE N. 1/4 COR. SEC. 19, T. 32 N., R. 7 E.

BEGIN RELOCATION ORDER SECTION I
PROJECT T05-4(39), STA. 2+73 =
STA. 34+46 PROJ. U 05-4(34)
1313.7' W. AND 273' N. OF THE SE COR.
SEC. 1, T. 31 N., R. 6 E.

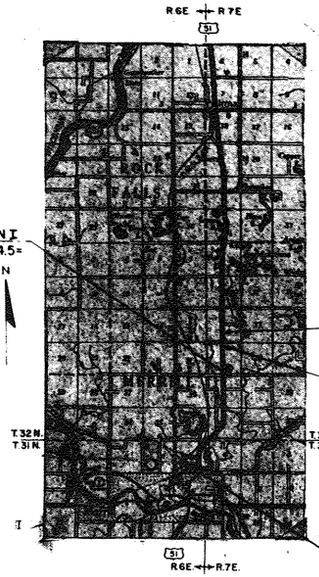

LOCATION SKETCH

SCALE
0 1 2
MILES

NOTE:
BEARINGS SHOWN ON THIS PLAT ARE THE TRUE BEARINGS OF EACH TANGENT TO THE NEAREST MINUTE

SCHEDULE OF LANDS AND INTERESTS REQUIRED

PARCEL NUMBER	SHEET NUMBER	OWNER	INTERESTS REQUIRED	ACRES
2	4.2	ARVEY CORP.	FEE	0.71
3	4.2	A. GOETSCH	"	0.05
11	4.2	H. DAHM	L.H.E.	
12	4.2	C.M. ST. P. & P. R.R.	EASEMENT *	0.56
13	4.2	E. L. GLEASON	FEE	0.12
14	4.2	JR. F. WILL	"	0.25
15	4.2	LINCOLN COUNTY	"	0.52
16	4.2 & 4.3	ANNA SCHMIDMAYR ET AL	"	0.13
17	4.2 & 4.3	W. R. SCHWARTZ	"	4.53
18	4.3	L. BARTH	"	4.37
19	4.3	S. T. CHILSEN	"	0.45
20	4.3	A. G. ERICKSON	"	3.93
21	4.3	C. RUSH	"	0.37
22	4.3 & 4.4	A. J. WEBER	"	2.59
23	4.4	R. KRAFT	"	1.37
24	4.4	O. FOLKEDAHL	"	0.17
25	4.4	J. MC GARRY	FEE & L.H.E.	0.73
26	4.4 & 4.5	W. STURM	FEE	0.67
27	4.5	RALPH ZUCH	"	0.04
28	4.5	W. W. WOELLNER	FEE & L.H.E.	0.51
29	4.5	JOHN GOULD	FEE	0.29
30	4.5	LOUIS J. RELL	"	0.35
31	4.5	MIKE KAKLAUSKAS	"	0.30
32	4.4	TOWN OF MERRILL	"	0.05
33	4.6	R. DREGER ET AL	"	0.13
34	4.6	S. GOVIG	"	0.13
35	4.6	R.F. BURGENER	"	0.54
36	4.6	C. H. BALDWIN	"	0.54
37	4.4	C.E. LAGESSIE	"	0.65
38	4.2	SIGNA A. SCHAAD	"	0.06
39	4.3	EDWIN SANDAS	"	0.11

* TO BE ACQUIRED IN THE NAME OF THE STATE OF WISCONSIN

STANDARD ABBREVIATIONS

A.C.	ACRES
B.	BARN
℄	CENTERLINE
CONST.	CONSTRUCTION
COR.	CORNER
CO.	COUNTY
C.T.H.	COUNTY TRUNK HIGHWAY
D.	DEGRE OF CURVE
E.	EXTERNAL DISTANCE
F.A.P.	FEDERAL AID PROJECT
G.	GARAGE
H.	HOUSE
L.	LENGTH OF CURVE
L.H.E.	LIMITED HIGHWAY EASEMENT
M.S.	MACHINERY SHED
NE	NORTHEAST
NW	NORTHWEST
P.C.	POINT OF CURVATURE
P.I.	POINT OF INTERSECTION
P.T.	POINT OF TANGENCY
PROJ.	PROJECT
P.D.	PRIVATE DRIVE
P.L.	PROPERTY LINE
R.	RADIUS
R.R.	RAILROAD
REST.	RESTURANT
R/W	RIGHT OF WAY
RD.	ROAD
SEC.	SECTION
S.	SHED
SE	SOUTHEAST
SW	SOUTHWEST
ST.	STORE
T.	TANGENT LENGTH OF CURVE
TAV.	TAVERN
U.S.H.	UNITED STATES HIGHWAY

REVISION DATE
OCT. 24, '63

STATE HIGHWAY COMMISSION OF WISCONSIN

PLAT OF RIGHT OF WAY REQUIRED

PROJECT F 0 5-4 (48)

MERRILL - IRMA ROAD

U.S.H. "51" LINCOLN COUNTY

SCALE
0 200 400
FEET

LENGTH = 3.484 MILES

DATED JULY 12, 1963

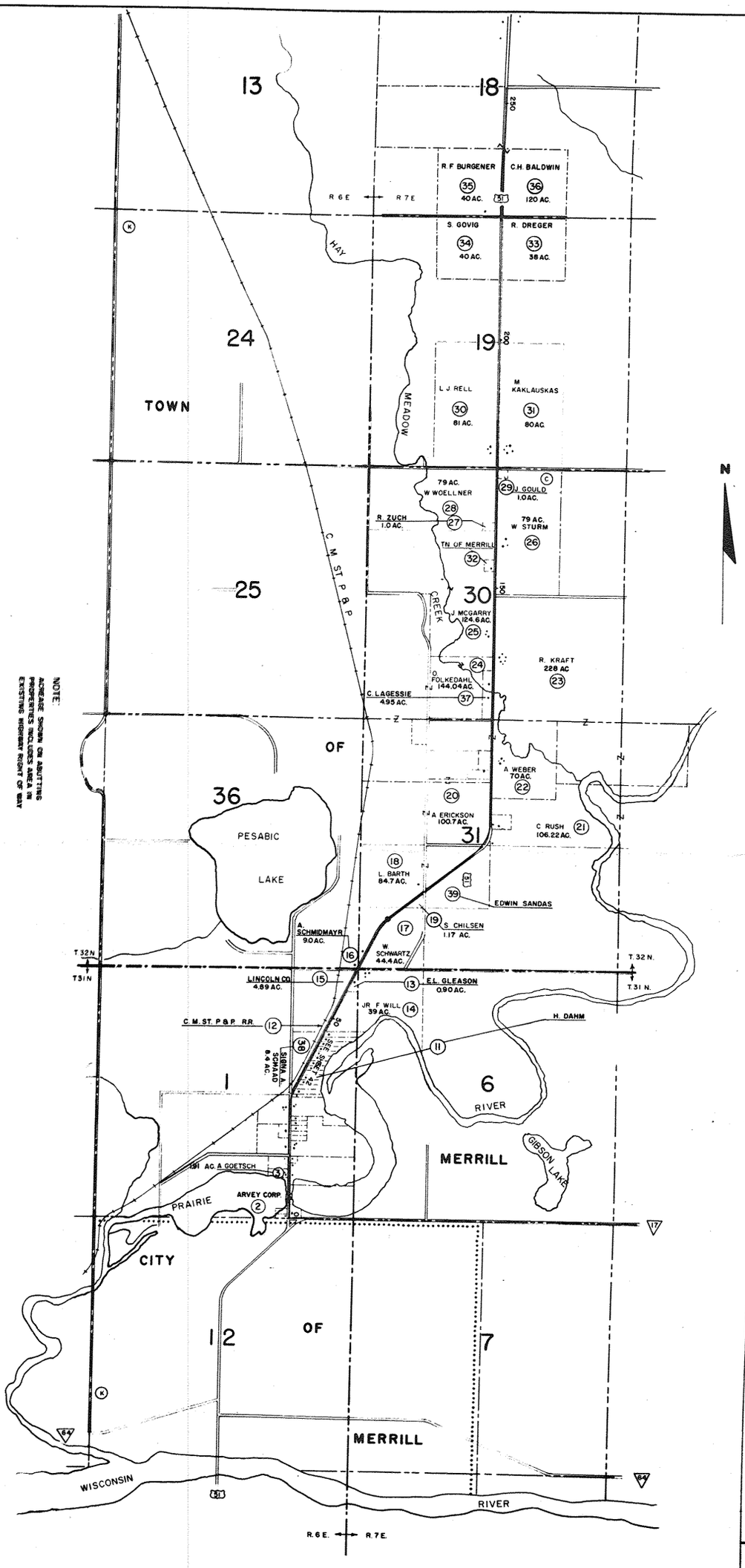

NOTE:
ACREAGE SHOWN ON ABUTTING PROPERTIES INCLUDES AREA IN EXISTING HIGHWAY RIGHT OF WAY

LEGEND
+BUILDINGS

REVISION DATE
10/24/63

STATE HIGHWAY COMMISSION OF WISCONSIN
PLAT OF RIGHT OF WAY REQUIRED
LAYOUT SHOWING PROPERTY BOUNDARIES & ACREAGE
PROJECT F 05-4(48)

NOT TO SCALE

COUNTY AND HIGHWAY	ROUTE AND SECTION	CLASS AND AGREEMENT		FEDERAL DIVISION OFFICE	SHEET NUMBER	TOTAL SHEETS
		STATE	FEDERAL			
35.2	54		11.48	4	41	
CONST. PROJECT						

COUNTY AND HIGHWAY	ROUTE AND SECTION	CLASS AND AGREEMENT		FEDERAL DIVISION OFFICE	SHEET NUMBER	TOTAL SHEETS
		STATE	FEDERAL			
35.2	5.4		11.48	4	4.2	
CONST. PROJECT.						

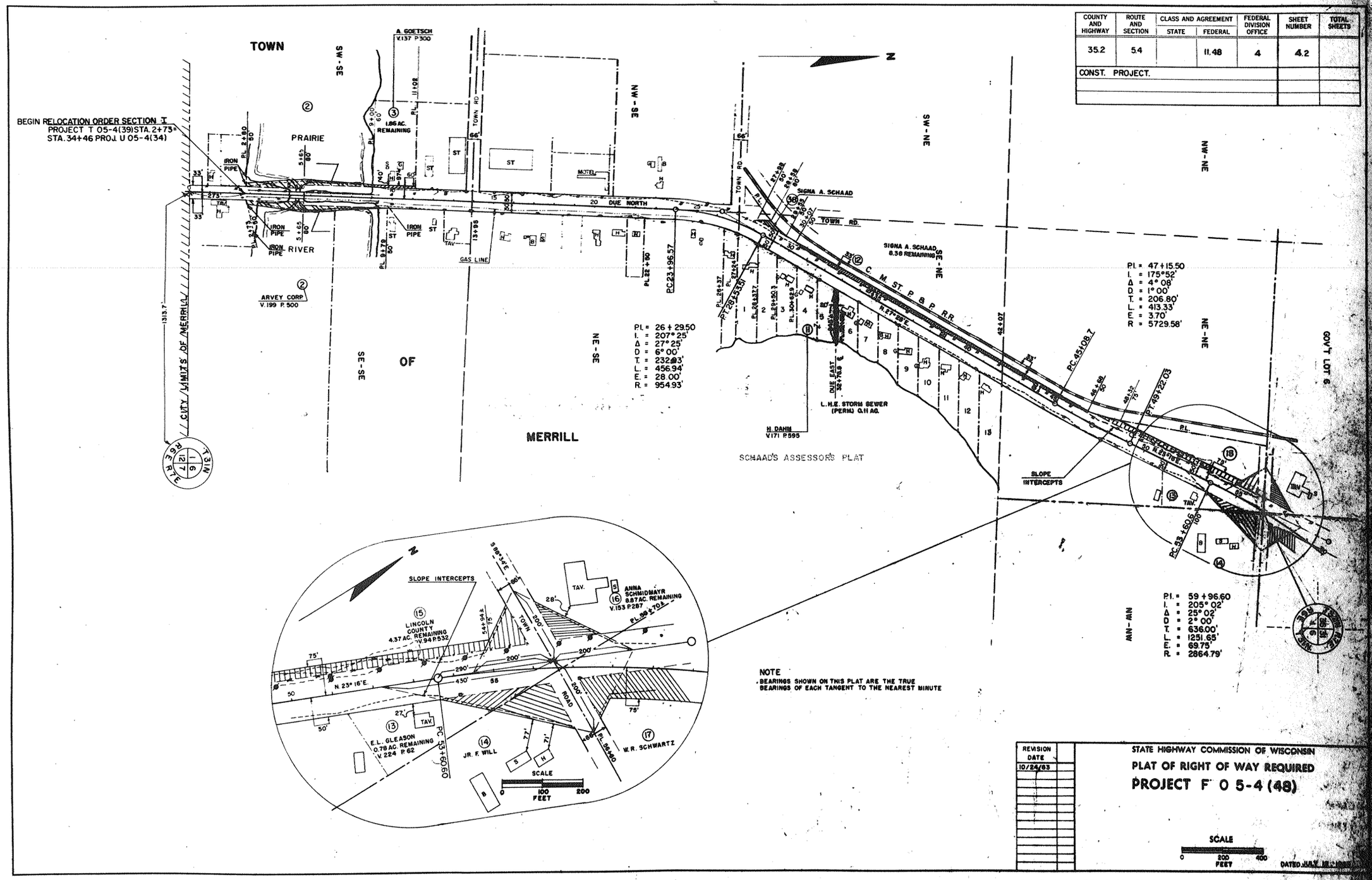

NOTE
BEARINGS SHOWN ON THIS PLAT ARE THE TRUE BEARINGS OF EACH TANGENT TO THE NEAREST MINUTE

REVISION DATE
10/24/63

STATE HIGHWAY COMMISSION OF WISCONSIN

PLAT OF RIGHT OF WAY REQUIRED

PROJECT F 0 5-4 (48)

SCALE
0 200 400
FEET

DATED JULY 18, 1966

RIGHT OF WAY STA. 0+00 - 59+00

COUNTY AND HIGHWAY	ROUTE AND SECTION	CLASS AND AGREEMENT STATE	CLASS AND AGREEMENT FEDERAL	FEDERAL DIVISION OFFICE	SHEET NUMBER	TOTAL SHEETS
35.2	5.4		11.48	4	4.3	
CONST. PROJECT						

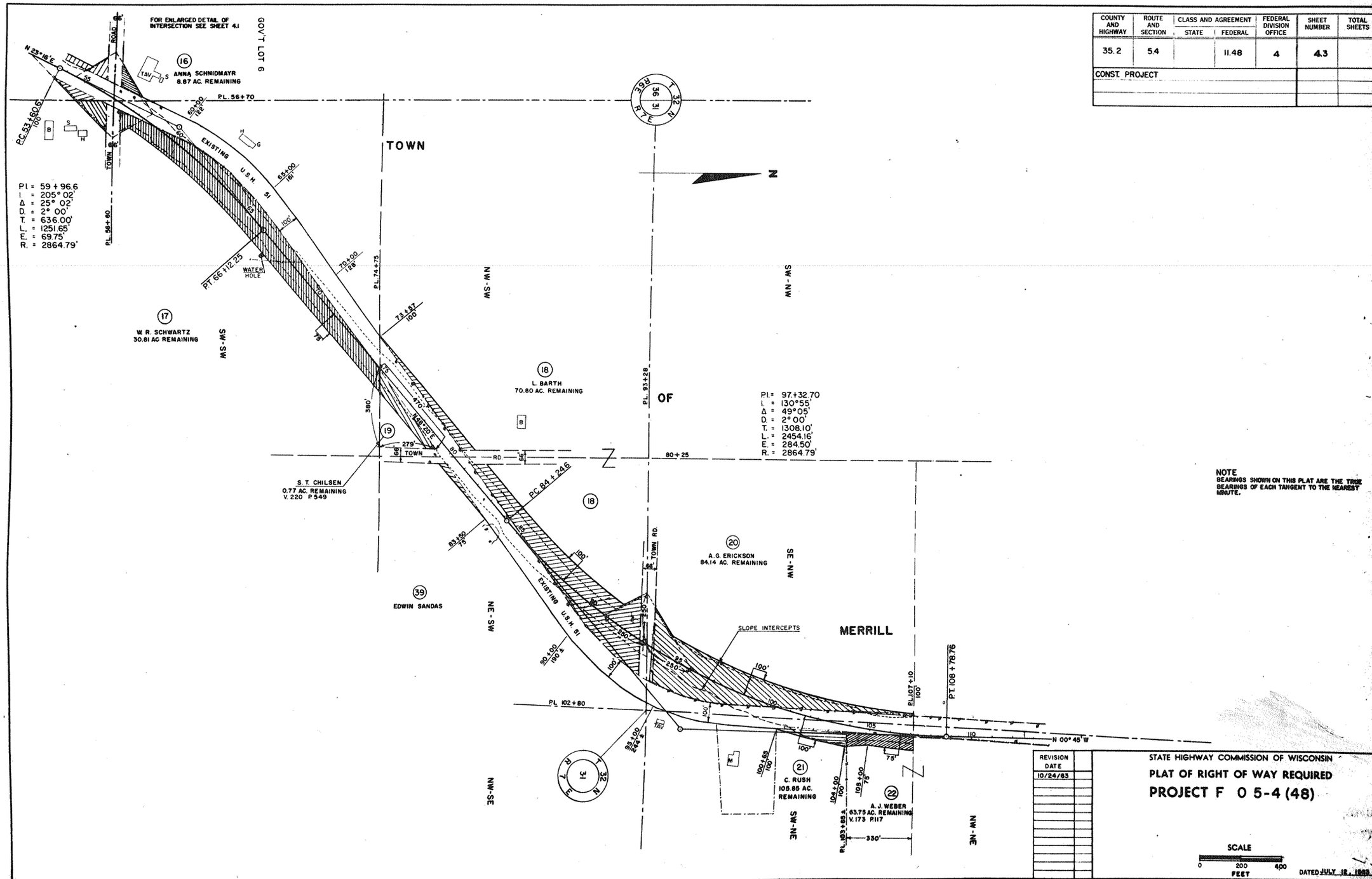

NOTE
BEARINGS SHOWN ON THIS PLAT ARE THE TRUE BEARINGS OF EACH TANGENT TO THE NEAREST MINUTE.

REVISION DATE
10/24/63

STATE HIGHWAY COMMISSION OF WISCONSIN

PLAT OF RIGHT OF WAY REQUIRED

PROJECT F 0 5-4 (48)

SCALE 0 200 400 FEET

DATED JULY 18, 1963

RIGHT OF WAY STA. 56+60 - 107+10

COUNTY AND HIGHWAY	ROUTE AND SECTION	CLASS AND AGREEMENT		FEDERAL DIVISION OFFICE	SHEET NUMBER	TOTAL SHEETS
		STATE	FEDERAL			
35.2	5.4		11.48	4	4.4	
CONST. PROJECT						

P.I. = 97+32.70
I. = 130° 55'
Δ = 49° 05'
D. = 2° 00'
T. = 1308.10'
L. = 2454.16'
E = 284.50'
R = 2864.79'

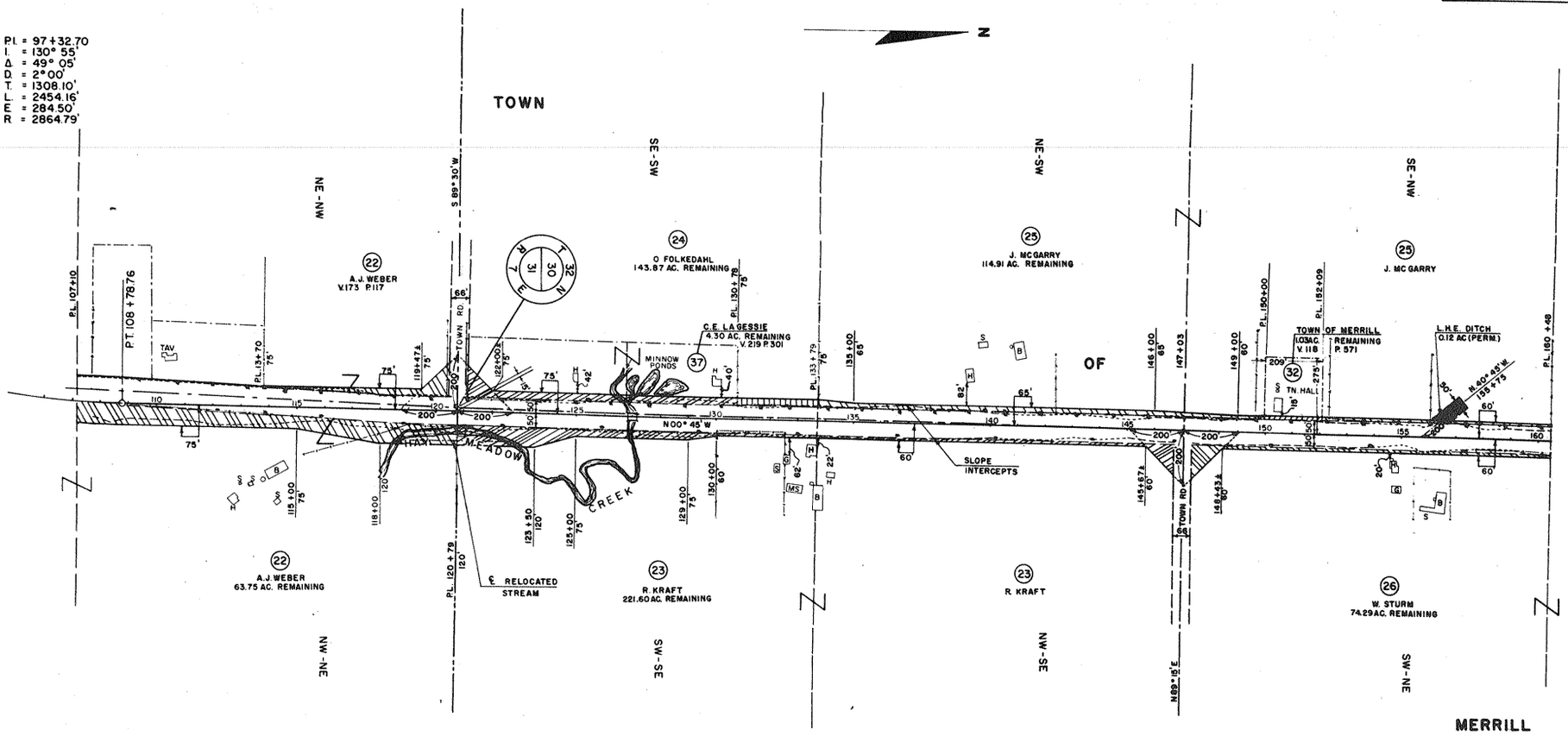

NOTE:
BEARINGS SHOWN ON THIS PLAT ARE THE TRUE BEARINGS OF EACH TANGENT TO THE NEAREST MINUTE

REVISION DATE
10/24/63

STATE HIGHWAY COMMISSION OF WISCONSIN

PLAT OF RIGHT OF WAY REQUIRED

PROJECT F.O 5-4 (48)

SCALE 0 200 400 FEET

DATED JULY 12, 1963

RIGHT OF WAY STA. 107+10 - 160+48

COUNTY AND HIGHWAY	ROUTE AND SECTION	CLASS AND AGREEMENT STATE	CLASS AND AGREEMENT FEDERAL	FEDERAL DIVISION OFFICE	SHEET NUMBER	TOTAL SHEETS
35.2	5.4		11.48	4	4.5	
CONST. PROJECT.						

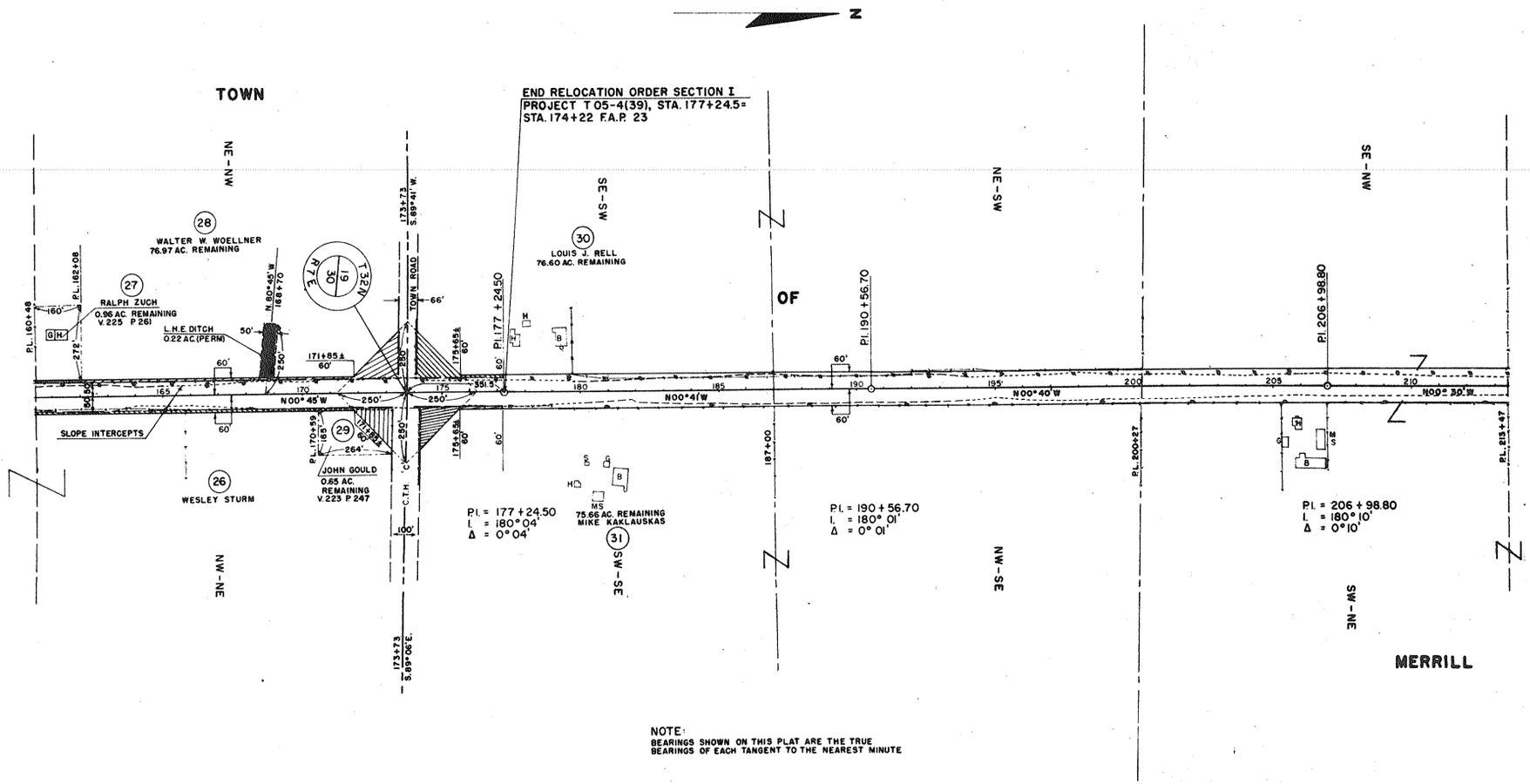

NOTE:
BEARINGS SHOWN ON THIS PLAT ARE THE TRUE BEARINGS OF EACH TANGENT TO THE NEAREST MINUTE

REVISION DATE
10/24/63

STATE HIGHWAY COMMISSION OF WISCONSIN

PLAT OF RIGHT OF WAY REQUIRED

PROJECT F 0 5-4 (48)

SCALE
0 200 400
FEET

DATED JULY 12, 1963

RIGHT OF WAY STA. 160+48 - 213+47

COUNTY AND HIGHWAY	ROUTE AND SECTION	CLASS AND AGREEMENT		FEDERAL DIVISION OFFICE	SHEET NUMBER	TOTAL SHEETS
		STATE	FEDERAL			
35.2	5.4		11.48	4	4.6	
CONST. PROJECT						

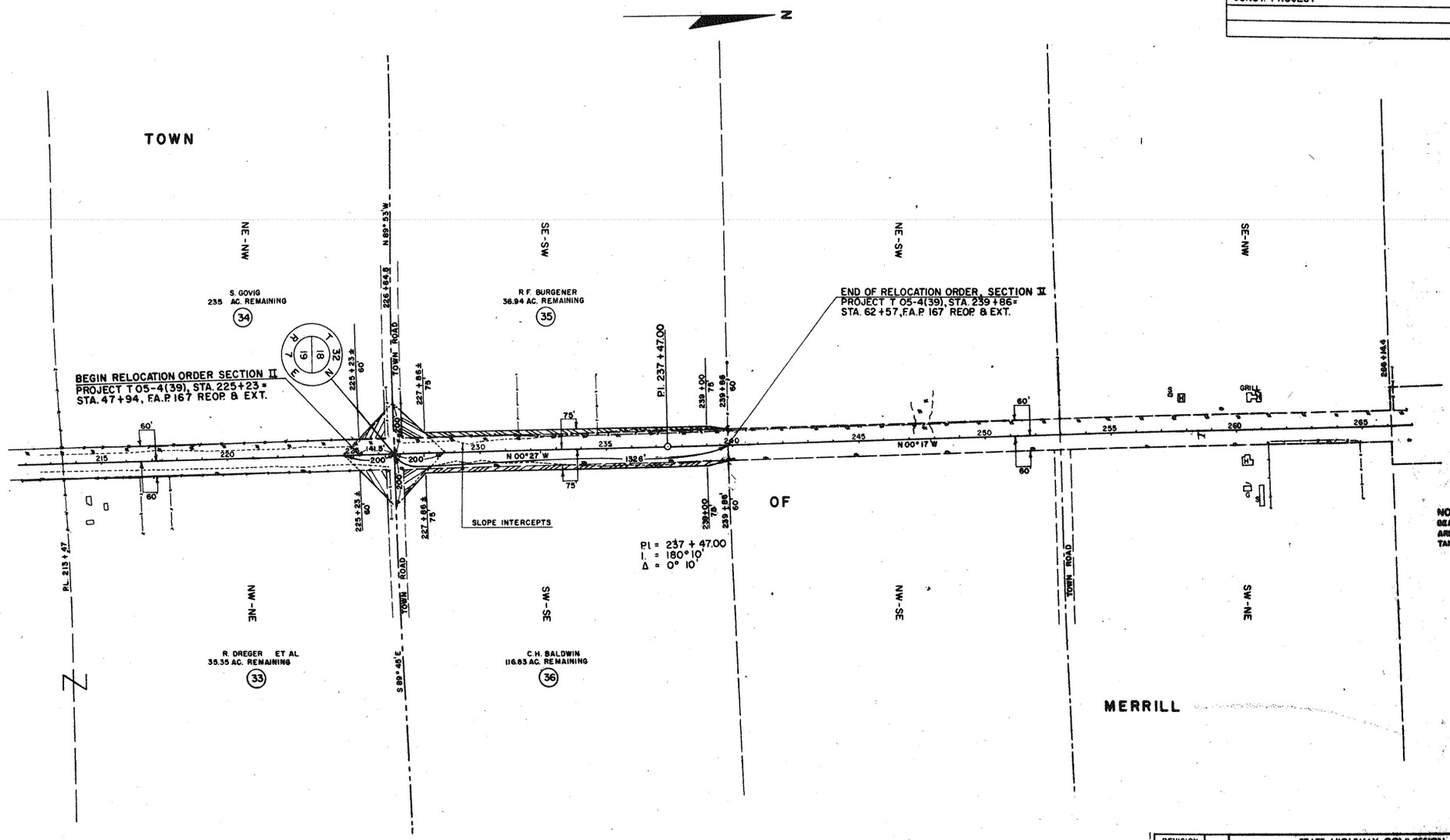

REVISION DATE
10/24/63

STATE HIGHWAY COMMISSION OF WISCONSIN

PLAT OF RIGHT OF WAY REQUIRED

PROJECT F 05-4(48)

SCALE
0 100 200
FEET

RIGHT OF WAY STA. 213 + 47 — 239 + 86