Sheet Number	Total Sheets
4	

Index of Sheets

Sheet No.4.0	Title
Sheet No.4.1	SCHEDULE OF LANDS & INTERESTS REQUIRED
Sheet No.4.2	LAYOUT SHOWING PROPERTY BOUNDARIES & ACREAGES
Sheet No.4.3-4.21	PLAN & PARCEL SHEETS

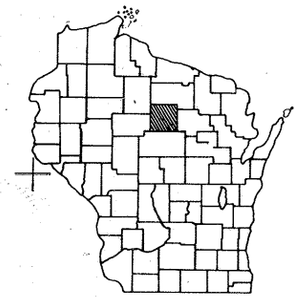

STATE OF WISCONSIN

DEPARTMENT OF TRANSPORTATION

DIVISION OF HIGHWAYS

PLAT OF RIGHT OF WAY REQURED FOR

SOUTH LINCOLN COUNTY LINE – MERRILL

U.S.H. 51

LINCOLN COUNTY

PROJECT IDENTIFICATION NUMBER
1173 - 2 - 21

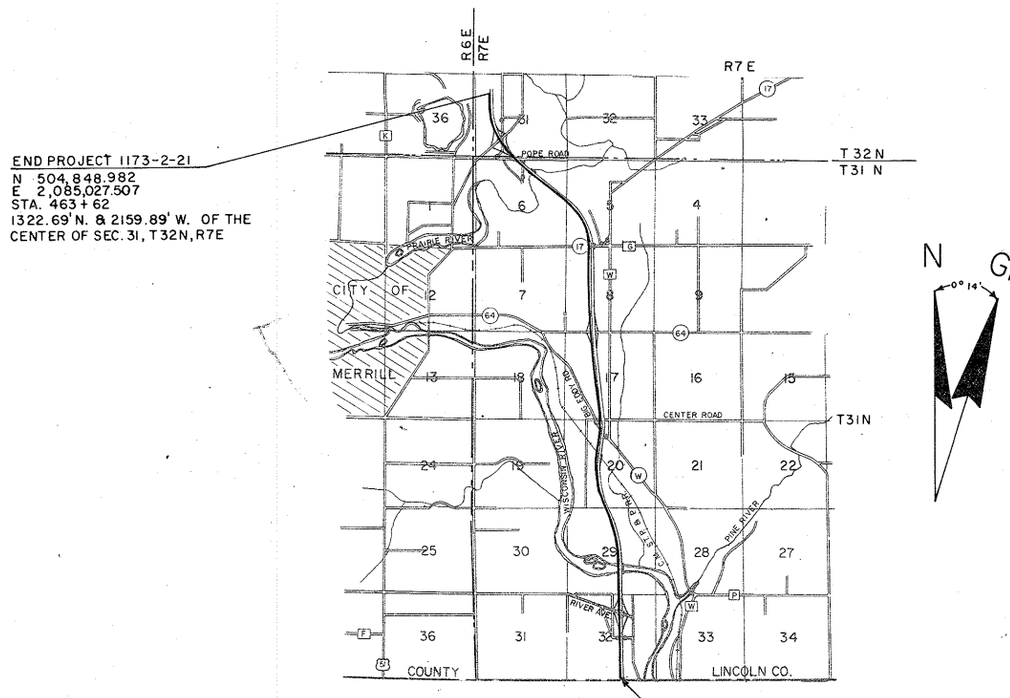

Total Net Length of Centerline = 7.220 Mi.

REVISION DATE
1-27-72
9-25-72

STATE OF WISCONSIN
DEPARTMENT OF TRANSPORTATION
DIVISION OF HIGHWAYS

Date 3-8-71 R B Schindelhof
District Engineer

Recommended for Approval:

Date _____
Chief Design Engineer

Approved:

Date _____
Director, Bureau of Right of Way

U.S. DEPARTMENT OF TRANSPORTATION
FEDERAL HIGHWAY ADMINISTRATION
BUREAU OF PUBLIC ROADS
REGION 4 WISCONSIN DIVISION

Approved:

Date _____
Division Engineer

CONVENTIONAL SIGNS

STATE LINE
COUNTY LINE
TOWNSHIP AND RANGE LINES
SECTION LINE
QUARTER LINE
SIXTEENTH LINE
NEW CENTERLINE
NEW R/W LINE
OLD R/W LINE
PROPERTY LINE — P.L. +00.0
CORPORATE LIMITS — (NAME)
SLOPE INTERCEPTS — slope intercept
LOT, TIE AND OTHER MINOR DASHED LINES
UNDERGROUND FACILITY (POWER, TELEPHONE, TELEGRAPH, GAS, ETC.) — (Name or Type)
NO ACCESS
*LIMITED HIGHWAY EASEMENT
*(Shading omitted on Aerial Halftones)

*HIGHWAY HIGHWAY SEPARATION
HIGHWAY OVERPASS
*RAIL LINE OVERPASS
ALL OTHER BRIDGES
STREAM OR RIVER — (name)
LAKE — (name)
CATTLE PASS
RELOCATED STREAM OR RIVER
*TRAVELED WAY (Shown only in area of Frontage Roads, Interchanges or Dual Lanes)

CEMETERY — Cem.
FOUNDATION — Fdn.
GAS PUMP ISLAND — Gas Pump
BUILDING — type
IRON PIN — I.P.
POWER POLE
TELEPHONE POLE
RAIL LINE
TRANSMISSION TOWER AND LINE
UNDERGROUND CABLE MARKER
WELL
STONE MONUMENT
SEPTIC TANK
WINDMILL

STANDARD ABBREVIATIONS

ACRES	A.C.	NORTHEAST	N.E.
AND OTHERS	ET.AL.	NORTHWEST	N.W.
CENTRAL ANGLE OR DELTA	Δ	PAGE	P.
COMPANY	CO.	POINT OF CURVATURE	P.C.
CONCRETE	CONC.	POINT OF INTERSECTION	P.I.
CORNER	COR.	POINT OF TANGENCY	P.T.
CORPORATION	CORP.	POINT OF CURVE	P.O.C.
COUNTY TRUNK HIGHWAY	C.T.H.	POINT OF TANGENT	P.O.T.
DEGREE OF CURVE	D.	PROPERTY LINE	P.L.
EXTERNAL DISTANCE	E.	RADIUS	R.
GOVERNMENT	GOV'T.	RAILROAD	R.R.
INCORPORATED	INC.	SECTION	SEC.
INTERSECTION ANGLE	Δ OR I.	SOUTHEAST	S.E.
IRON PIN	I.P.	SOUTHWEST	S.W.
LENGTH OF CURVE	L.	STATE TRUNK HIGHWAY	S.T.H.
MILE	MI.	STATION	STA.
MISCELLANEOUS	MISC.	STORE	ST.
MONUMENT	MON.	TANGENT OF LENGTH	T.
		VOLUME	V.

REVISION DATE		PROJECT I.D.	SHEET NUMBER	TOTAL SHEETS
1-27-72		1173 - 2 - 21		
9-25-72		FEDERAL PROJECT DESIGNATION	4.1	
		South County Line - Merrill		
		U.S.H. 51		
		Lincoln County		
		DATE Mar. 8, 1971		
CONST. PROJECT				

SCHEDULE OF LANDS AND INTERESTS REQUIRED

PARCEL NUMBER	SHEET NUMBER	OWNER	* INTEREST REQUIRED	ACRES	OPERATIONS PROJECT I.D.
1	4.3	DUNCAN MCDONALD	FEE & RELEASE OF RIGHTS	34.65	1173-2-21
2	4.4	HARVEY SEIDLER	FEE & RELEASE OF RIGHTS	47.34	1173-2-21
14	4.5	JOHN C. MADRAS	FEE & RELEASE OF RIGHTS	7.60	1173-2-21
15	4.5	JOSEPH BROCK	FEE & RELEASE OF RIGHTS	14.61	1173-2-21
16	4.5 - 4.6	FREDERICK A. DOEPKE	FEE & RELEASE OF RIGHTS	46.45	1173-2-21
17	4.6 - 4.7	ELIZABETH GRUETZMACHER ET. AL.	FEE & RELEASE OF RIGHTS	19.28	1173-2-21
18	4.7	ALVIN LEZOTTE	L.H.E. FEE & RELEASE OF RIGHTS	14.16	1173-2-21
19	4.4-4.8-4.10-4.11 4.15-4.17-4.18	WISCONSIN PUBLIC SERVICE CORP.	FEE & RELEASE OF RIGHTS	0.67	1173-2-40
20	4.8	WALTER M. GULKE	FEE & RELEASE OF RIGHTS	17.50	1173-2-21
21	4.8	EWALD KUNKEL	FEE & RELEASE OF RIGHTS	4.57	1173-2-21
22	4.9	ALBERT BRUNSCH	FEE & RELEASE OF RIGHTS	25.32	1173-2-21
23	4.9 – 4.10 4.13-4.16-4.17	MICHIGAN - WISCONSIN PIPELINE CO.	RELEASE OF RIGHTS	- - -	1173-2-41
24	4.10	LESTER FRUEND	FEE & RELEASE OF RIGHTS	22.81	1173-2-21
26	4.10 4.11 - 4.13	JOHN ROTHLISBERG	FEE & RELEASE OF RIGHTS	10.60	1173-2-21
27	4.11	RUTH NIENOW	FEE	0.44	1173-2-21
28	4.13	PINE RIVER FARMERS DAIRY CO-OP.	FEE & RELEASE OF RIGHTS	8.23	1173-2-21
29	4.13	JAMES LEMKE	FEE & RELEASE OF RIGHTS	0.60	1173-2-21
30	4.12	RONALD SCHREIBER & LEROY GROBE L.C.	FEE & RELEASE OF RIGHTS	0.17	1173-2-21
31	4.12	DANIEL LEE FRICK	FEE & RELEASE OF RIGHTS	0.22	1173-2-21
32	4.12	OTTO ZASTROW	FEE & RELEASE OF RIGHTS	0.01	1173-2-21
33					
34	4.12	ROGER ZUELSDORFF	FEE	0.10	1173-2-21
35	4.12-4.13	QUINTIN SCHNEIDER	FEE & RELEASE OF RIGHTS	10.07	1173-2-21
36	4.12	HELEN ZUELSDORFF	FEE	1.22	1173-2-21
37	4.10-4.12	AUDREY JANIK	FEE & RELEASE OF RIGHTS	1.45	1173-2-21
38	4.10	ROBERT L. SPEARS	FEE & RELEASE OF RIGHTS	0.56	1173-2-21
39	4.10	MRS. MARGARET SPEARS	FEE & RELEASE OF RIGHTS	0.57	1173-2-21
40	4.10	JACOB R. SOMMI	FEE	0.75	1173-2-21
41	4.10	MURIEL HINTZE	FEE	0.45	1173-2-21
42	4.10	RONALD SPEARS	FEE	2.08	1173-2-21
43	4.13	CLIFFORD GATTERMAN	FEE & RELEASE OF RIGHTS	3.33	1173-2-21
44	4.13	LENA SCHULTZ WITTWER	FEE & RELEASE OF RIGHTS	8.77	1173-2-21
45	4.14	WESLEY R. DONNER	FEE & RELEASE OF RIGHTS	12.14	1173-2-21
46	4.14-4.15	WALTER SCHWOCH	FEE & RELEASE OF RIGHTS	10.88	1173-2-21
47	4.14-4.16	EMMA PETERSON	FEE & RELEASE OF RIGHTS	3.52	1173-2-21
48	4.16-4.17	PALMER JAEGER	FEE & RELEASE OF RIGHTS	26.45	1173-2-21
49	4.15-4.16	WALTER R. PREY	FEE & RELEASE OF RIGHTS	11.41	1173-2-21
50	4.16-4.17	GEORGE PETERSON ET. AL.	FEE & RELEASE OF RIGHTS	27.94	1173-2-21
51	4.18	WILLIAM SUKOW	L.H.E. FEE & RELEASE OF RIGHTS	4.23	1173-2-21
52	4.18	EDMOND H. MERKEL	FEE & RELEASE OF RIGHTS	0.39	1173-2-21
53	4.18	JAMES ANNIS	FEE & RELEASE OF RIGHTS	0.28	1173-2-21
54	4.18	JUNIOR FRED WILL	FEE & RELEASE OF RIGHTS	1.49	1173-2-21
55	4.18	ALBERT HEPP	FEE & RELEASE OF RIGHTS	19.86	1173-2-21
56	4.18-4.20	EDWIN SANDAS	FEE & RELEASE OF RIGHTS	1.23	1173-2-21
57	4.18	FLORIANN CHILSEN	FEE	0.93	1173-2-21
58	4.18-4.19	GERTRUDE SCHWARTZ	FEE & RELEASE OF RIGHTS	4.82	1173-2-21
59					
60	4.18-4.19	JUDITH A. ROWE	FEE & RELEASE OF RIGHTS	1.89	1173-2-21
61	4.18 4.20-4.21	BARTH BROTHERS	FEE & RELEASE OF RIGHTS	30.58	1173-2-21
62	4.20-4.21	JOHN W. ERICKSON	FEE & RELEASE OF RIGHTS	20.22	1173-2-21
67					
68	4.8	C.M.ST.P. & P. RAILROAD	HIGHWAY EASEMENT	1.35	1173-2-42
69	4.4 4.15-4.16	GENERAL TELEPHONE CO.	RELEASE OF RIGHTS	- - -	1173-2-43
70	4.20	GORDON GROSS	FEE	0.03	1173-2-21
71	4.5	HOWARD J. NUTTER	RELEASE OF RIGHTS	- - - -	1173-2-21
72	4.8	WISCONSIN PUBLIC SERVICE CORP.	FEE	0.67	1173-2-40
73	4.8	WISCONSIN PUBLIC SERVICE CORP.	RELEASE OF RIGHTS	- - - -	1173-2-40
74	4.4-4.18	WISCONSIN PUBLIC SERVICE CORP.	QUIT CLAIM DEED	- - - -	1173-2-40

* TO BE ACQUIRED IN THE NAME OF THE STATE OF WISCONSIN

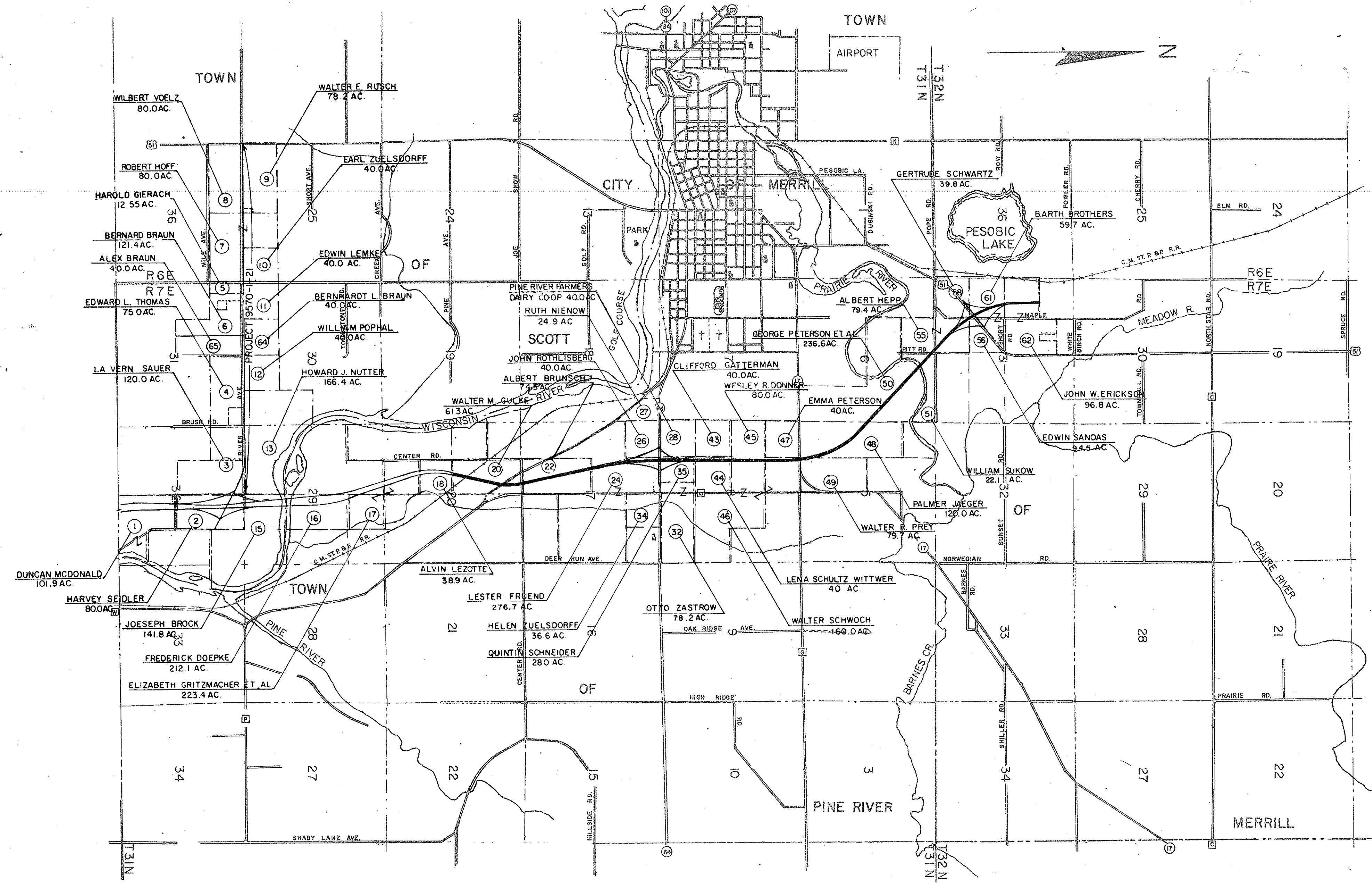

REVISION DATE		PROJECT I.D. 1173-2-71	SHEET NUMBER	TOTAL SHEETS
1-27-72		FEDERAL PROJECT DESIGNATION	4.2	
9-25-72	NC			

Layout Showing Property Boundaries & Acreage
U.S.H. 51 Lincoln County
Not to Scale DATE MARCH 8, 1971
CONST. PROJECT

4.2

LEGEND
DENOTES NO ACCESS
P.L. EXISTING TOWN ROAD 1/16 LINE BY USING FENCE LINES
NOTE: BEARINGS SHOWN ON THIS PLAT ARE THE GRID BEARINGS OF EACH TANGENT TO THE NEAREST MINUTE
1/4 LINE BY USING ℄ TOWN ROAD & IRON PIPES
P.L. 109+10 ±
DUNCAN MCDONALD V 244 P 136 59.7 A.C. REMAINING
NW-SE
OF
GOV'T LOT 3
SCOTT
LINCOLN COUNTY
MARATHON COUNTY
EQUATION
P.O.T. 771+02.75 BACK = P.O.T. 82+58.10 AHEAD
BEGIN RELOCATION ORDER PROJECT 1173-2-21 STA 82+58.10 = STA 771+02.75 PROJ 1175-1-21
N 1° 44' 55" W
P.T. 97+90.82
N 1° 27' 35" E
N 9° 42' 00" W
P.C. 83+02.87
CURVE 22 P.I. 90+49.21
P.O.T. 82+97.92 AHEAD = P.O.T. 771+29.15 BACK
6"X6" GRANITE MONUMENT 1' SOUTH OF FENCE CORNER
6"X6" GRANITE MONUMENT 1' NORTH OF FENCE CORNER
3.2 A.C. SEVERED
4.0 A.C. SEVERED
1/4 LINE BY USING GRANITE MONUMENT & IRON PIPE
1/16 LINE BY USING FENCE LINES
95+85 ±
IRON PIPE 25' SOUTH OF 1/4 CORNER
109+20
350'
524.0'
TOWN
T31N R7E
T30N R7E
GN
CURVE 22
P.I. 90+49.21
N 469,954.24
E 2,092,838.51
I 191° 09' 35"
Δ 11° 09' 35"
D 0° 45'
T 746.33'
L 1487.94'
E 36.37
R 7639.44'
PLAT OF RIGHT OF WAY REQUIRED
SOUTH COUNTY LINE-MERRILL
LINCOLN U.S.H. 51 COUNTY
SCALE 0 100 200 FT.
DATE MARCH 8, 1971
CONST PROJECT
REVISION DATE 1-27-72 9-25-72 NC
PROJECT I.D. 1173-2-21
FEDERAL PROJECT DESIGNATION
SHEET NUMBER 4.3
TOTAL SHEETS

REVISION DATE		PROJECT I D	SHEET NUMBER	TOTAL SHEETS
1-27-72		1173-2-21		
9-25-72		FEDERAL PROJECT DESIGNATION	4.4	

PLAT OF RIGHT OF WAY REQUIRED
SOUTH COUNTY LINE - MERRILL
LINCOLN U.S.H. 51 COUNTY
SCALE 0 100 200 Ft.
DATE MARCH 8,1971
CONST PROJECT

CURVE 96
P. I. 129+53.25
N. 473,861.73
E. 2,092,938.08
I. 172° 20' 33"
Δ 7° 39' 27"
D. 0° 30'
T. 766.89'
L. 1531.49'
E. 25.63'
R. 11459.16'

GN

TOWN

T31N R7E 32

IRON PIPE 25' SOUTH OF 1/4 CORNER

1/4 LINE BY USING & TOWN ROAD & IRON PIPE 25' S. OF 1/4 CORNER

EXISTING RIVER AVE.

1/4 LINE BY USING IRON PIPE & FENCE LINE

END OF RELOCATION ORDER 9570-I-21
STA. 194"A"+54.60=STA 194"A"+54.60
PROJECT 1173-2-21

CORNER NOT FOUND

132.40' 11' 33'

T31N R7E 29 32

P.T. 137+17.85

P.L. 120+44 562' 122+27

P.L. 125+74 190'

P.L. 194"A"

2.9 AC. SEVERED

350' 118.00 350' 122.40 350'

524.0'

P.C. 121+98.35

S 63° 16' 43" E

N 6° 11' 53" W

N 1° 27' 35" E

N 1° 44' 55" W

CURVE 96
P. I. 129+53.25

STA. 200"A"+00 RIVER AVE.
STA. 127+34.30 U. S. H. 51

90° 00' 135+06.2

135+48 150'

2175.93'

P.L. 135+56

SEC. LINE BY USING MONUMENT & FENCE LINES

GENERAL TELEPHONE CO.

WISCONSIN PUBLIC SERVICE CORP.

10.8 AC. SEVERED

HARVEY SEIDLER
V. 250 P. 470
17.5 AC. REMAINING

P.L. 109+10 "A" RIVER AVE.

SW-NE 150' 116.78'

OF

NW-NE

1/16 LINE BY USING FENCE LINE

123+14 348' 206"A"+00 100' 205"A"+08 100' 205"A" 100'

LEGEND
DENOTES NO ACCESS

NOTE: BEARINGS SHOWN ON THIS PLAT ARE THE GRID BEARINGS OF EACH TANGENT TO THE NEAREST MINUTE

SCOTT

33' 33'

66' 1/16 LINE BY USING FENCE LINES

209"A"+38

SERVICE ROAD 66'

6"X6" STONE MONUMENT

T31N R7E 29 28 32 33

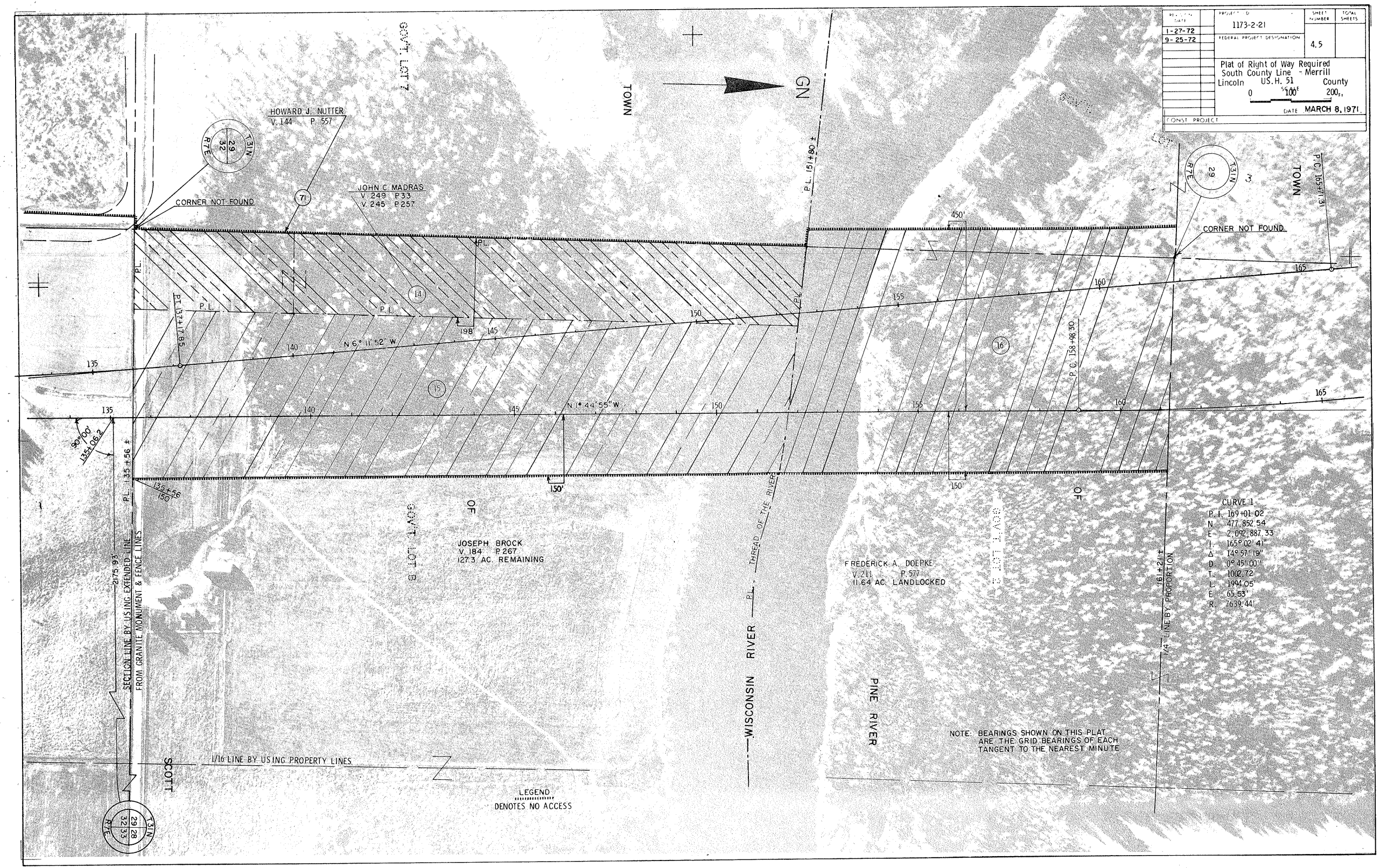

REVISION DATE
1-27-72
9-25-72
PROJECT ID
1173-2-21
FEDERAL PROJECT DESIGNATION
SHEET NUMBER
4.5
TOTAL SHEETS
Plat of Right of Way Required
South County Line - Merrill
Lincoln US.H. 51 County
SCALE
0 100 200 Ft.
DATE MARCH 8, 1971
CONST PROJECT
GN
TOWN
GOV'T. LOT 7
HOWARD J. NUTTER
V. 144 P. 557
JOHN C. MADRAS
V. 249 P. 33
V. 245 P. 257
CORNER NOT FOUND
P.L. 151+80 ±
P.C. 165+71.31
P.C. 158+98.30
P.T. 137+17.85
N 6° 11' 52" W
N 1° 44' 55" W
P.L. 135+56 ±
90°00'
135+06.2
135+56
150'
450'
JOSEPH BROCK
V. 184 P. 267
127.3 AC. REMAINING
FREDERICK A. DOEPKE
V. 211 P. 577
11.64 AC. LANDLOCKED
THREAD OF THE RIVER
WISCONSIN RIVER
PINE RIVER
SECTION LINE BY USING EXTENDED LINE
FROM GRANITE MONUMENT & FENCE LINES
2175.93'
1/16 LINE BY USING PROPERTY LINES
1/4 LINE BY PROPORTION
161+21 ±
SCOTT
LEGEND
DENOTES NO ACCESS
CURVE 1
P.I. 169+01.02
N 477,852.54
E 2,092,887.33
I 165° 02' 41"
Δ 14° 57' 19"
D 0° 45' 00"
T 1002.72
L 1994.05'
E 65.53'
R 7639.44'
NOTE: BEARINGS SHOWN ON THIS PLAT ARE THE GRID BEARINGS OF EACH TANGENT TO THE NEAREST MINUTE

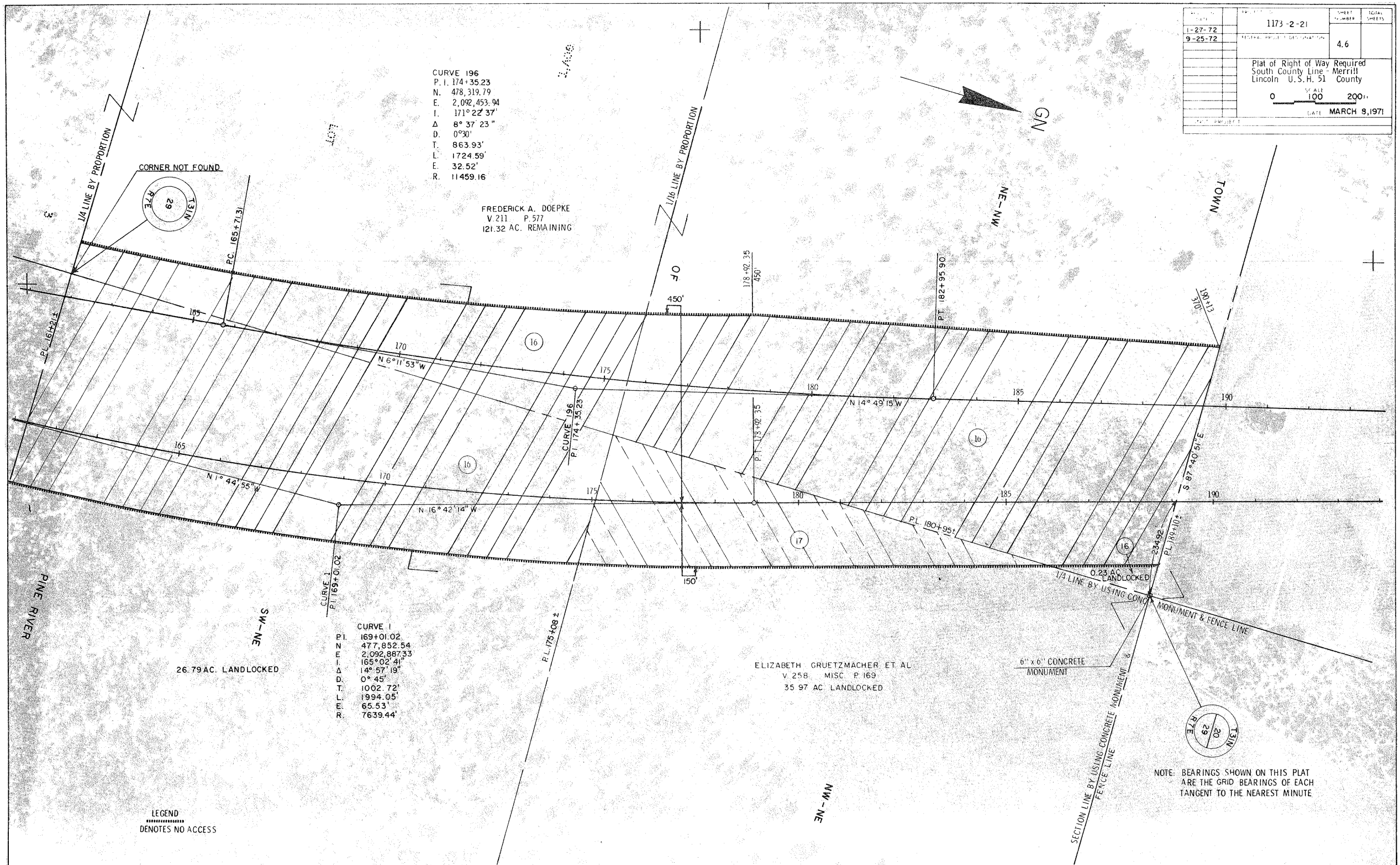

1173-2-21
1-27-72
9-25-72
4.6
Plat of Right of Way Required
South County Line - Merrill
Lincoln U.S.H. 51 County
SCALE
0 100 200 Ft
DATE MARCH 8, 1971
CURVE 196
P.I. 174+35.23
N. 478,319.79
E. 2,092,453.94
I. 171° 22' 37"
Δ 8° 37' 23"
D. 0°30'
T. 863.93'
L. 1724.59'
E. 32.52'
R. 11459.16
FREDERICK A. DOEPKE
V.211 P.577
121.32 AC. REMAINING
CORNER NOT FOUND
1/4 LINE BY PROPORTION
1/16 LINE BY PROPORTION
P.C. 165+71.31
P.L. 161+21±
N 6° 11' 53" W
N 14° 49' 15" W
N 1° 44' 55" W
N 16° 42' 14" W
CURVE 196
P.I. 174+35.23
P.T. 178+92.35
P.T. 182+95.90
P.L. 180+95±
P.L. 189+10±
S 87° 40' 51" E
234.92
0.23 AC. LANDLOCKED
1/4 LINE BY USING CONC. MONUMENT & FENCE LINE
CURVE 1
P.I. 169+01.02
P.L. 175+08±
CURVE 1
P.I. 169+01.02
N 477,852.54
E 2,092,887.33
I. 165° 02' 41"
Δ 14° 57' 19"
D. 0° 45'
T. 1002.72'
L. 1994.05'
E. 65.53'
R. 7639.44'
26.79 AC. LANDLOCKED
ELIZABETH GRUETZMACHER ET AL
V.258 MISC. P.169
35.97 AC. LANDLOCKED
6" x 6" CONCRETE MONUMENT
SECTION LINE BY USING CONCRETE MONUMENT & FENCE LINE
PINE RIVER
SW-NE
NW-NE
NE-NW
TOWN
OF
GN
T31N
R7E
29
20
16
17
450'
150'
165
170
175
180
185
190
LEGEND
DENOTES NO ACCESS
NOTE: BEARINGS SHOWN ON THIS PLAT ARE THE GRID BEARINGS OF EACH TANGENT TO THE NEAREST MINUTE

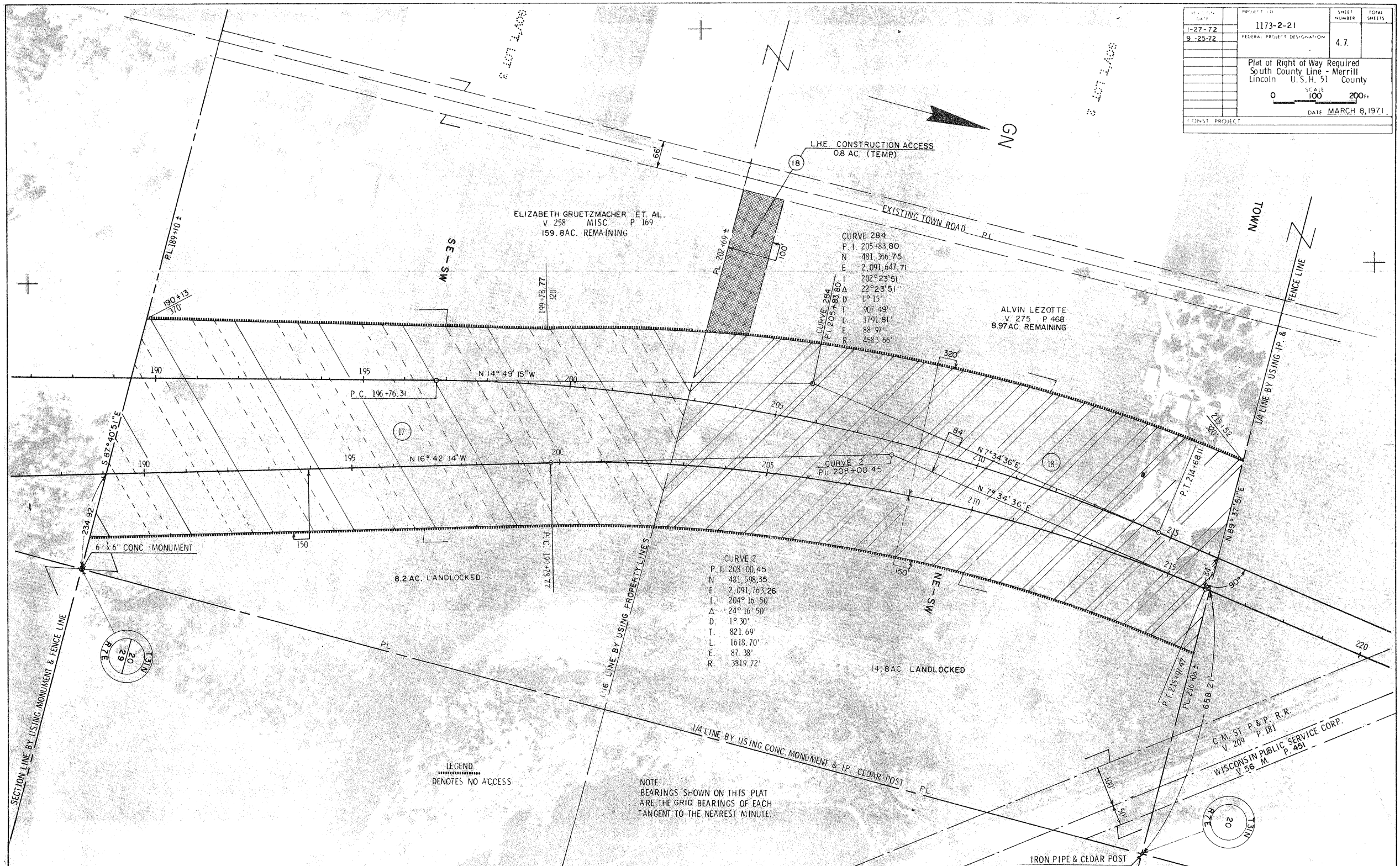

REVISION DATE
1-27-72
9-25-72
PROJECT I.D.
1173-2-21
FEDERAL PROJECT DESIGNATION
SHEET NUMBER
4.7
TOTAL SHEETS
Plat of Right of Way Required
South County Line - Merrill
Lincoln U.S.H. 51 County
SCALE
0 100 200 Ft
DATE MARCH 8, 1971
CONST. PROJECT
GN
L.H.E. CONSTRUCTION ACCESS
0.8 AC. (TEMP.)
EXISTING TOWN ROAD PL
ELIZABETH GRUETZMACHER ET. AL.
V. 258 MISC. P. 169
159.8AC. REMAINING
CURVE 284
P.I. 205+83.80
N 481,366.75
E 2,091,647.71
I 202°23'51"
Δ 22°23'51"
D 1°15'
T 907.49'
L 1791.81'
E 88.97'
R 4583.66'
ALVIN LEZOTTE
V. 275 P. 468
8.97AC. REMAINING
SE-SW
NE-SW
TOWN
1/4 LINE BY USING IP. & FENCE LINE
N 14° 49' 15" W
P.C. 196+76.31
N 16° 42' 14" W
CURVE 2
P.I. 208+00.45
N 7° 34' 36" E
N 89° 37' 51" E
P.T. 214+68.11
S 87° 40' 51" E
234.92'
6" x 6" CONC. MONUMENT
8.2 AC. LANDLOCKED
P.C. 199+78.77
1/16 LINE BY USING PROPERTY LINES
CURVE 2
P.I. 208+00.45
N 481,598.35
E 2,091,763.26
I 204° 16' 50"
Δ 24° 16' 50"
D 1° 30'
T 821.69'
L 1618.70'
E 87.38'
R 3819.72'
14.8AC. LANDLOCKED
P.T. 215+97.47
PL 216+08 ±
658.21'
C.M. ST. P.&P. R.R.
V. 209 P. 181
WISCONSIN PUBLIC SERVICE CORP.
V. 56 M. P. 451
1/4 LINE BY USING CONC. MONUMENT & IP. CEDAR POST
SECTION LINE BY USING MONUMENT & FENCE LINE
IRON PIPE & CEDAR POST
LEGEND
DENOTES NO ACCESS
NOTE:
BEARINGS SHOWN ON THIS PLAT
ARE THE GRID BEARINGS OF EACH
TANGENT TO THE NEAREST MINUTE.

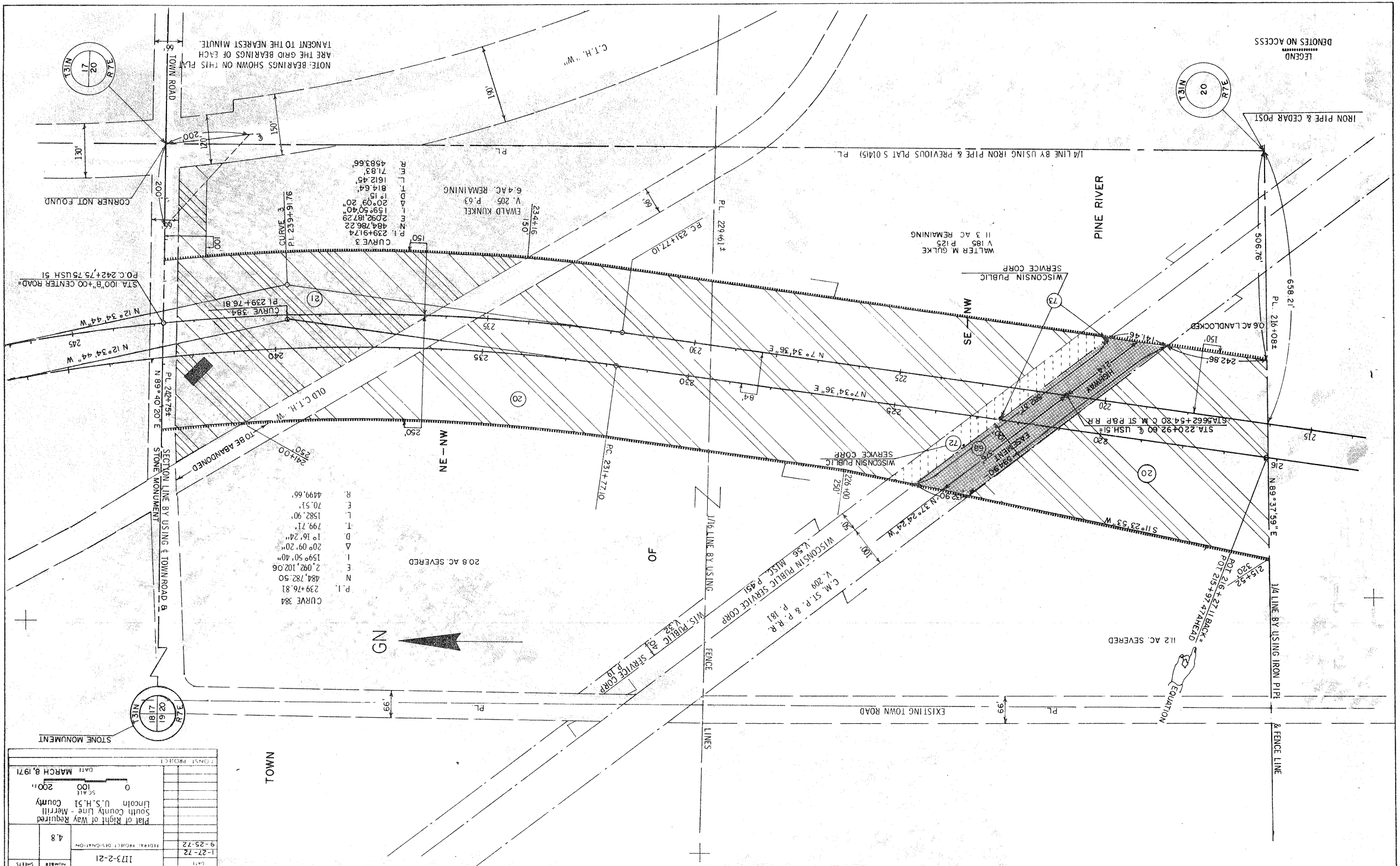

P.I.	239+76.81
N	484,782.50
E	2,092,102.06
I	159°50'40"
Δ	20°09'20"
D	1°16'24"
T	799.71'
L	1582.90'
E	70.51'
R	4499.66'

REVISION DATE	PROJECT I.D.	SHEET NUMBER	TOTAL SHEETS
1-27-72	1173-2-21	4.8	
9-25-72	FEDERAL PROJECT DESIGNATION		

Plat of Right of Way Required
South County Line - Merrill
Lincoln U.S.H.51 County

SCALE 0 100 200 FT.

DATE MARCH 8, 1971

CONST. PROJECT

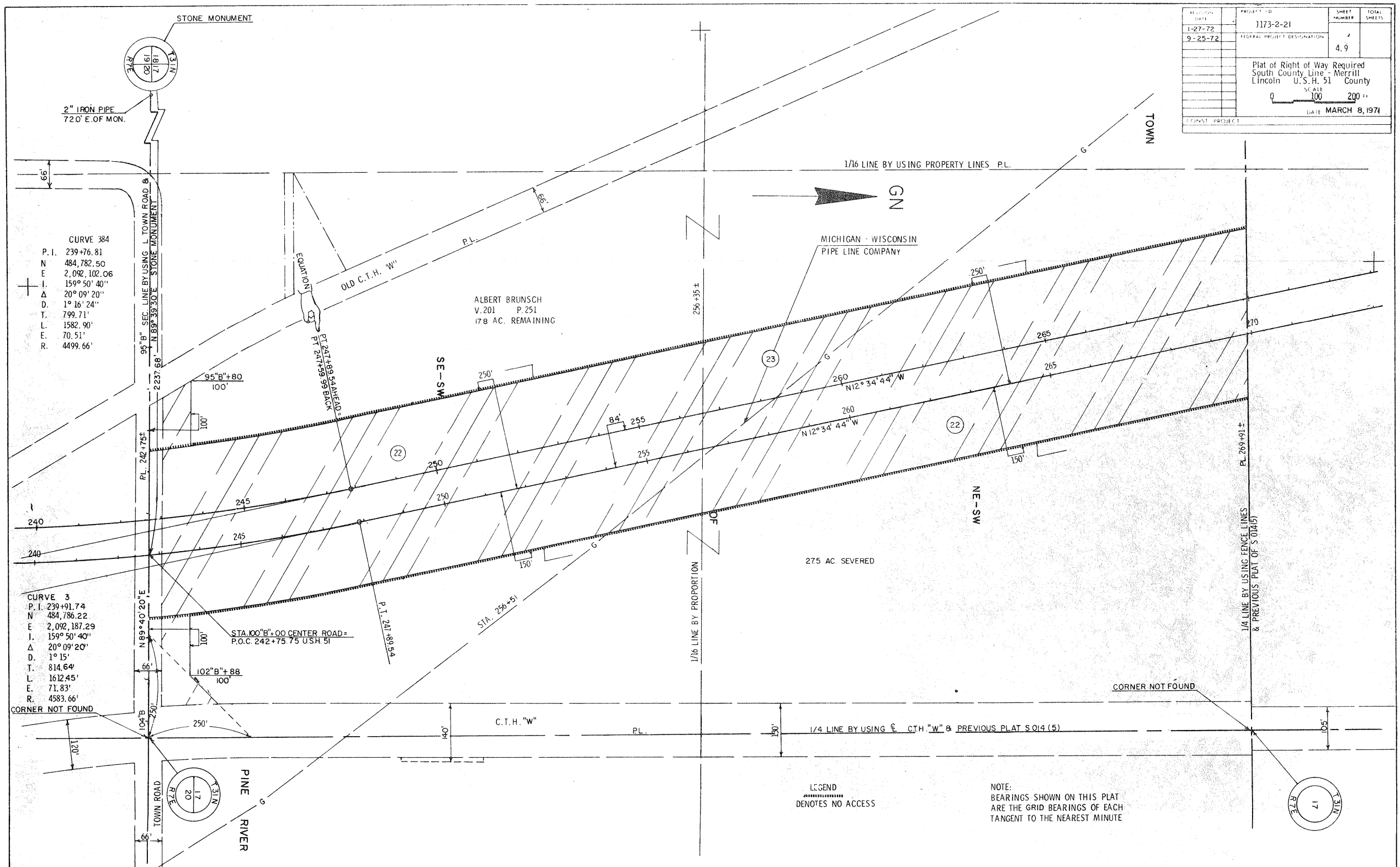

REVISION DATE
1-27-72
9-25-72
PROJECT I.D.
1173-2-21
FEDERAL PROJECT DESIGNATION
SHEET NUMBER
4.9
TOTAL SHEETS
Plat of Right of Way Required
South County Line - Merrill
Lincoln U.S.H. 51 County
SCALE
0 100 200 FT
DATE MARCH 8, 1971
CONST. PROJECT
STONE MONUMENT
T31N
R7E
18 17
19 20
2" IRON PIPE
72.0' E. OF MON.
CURVE 384
P.I. 239+76.81
N 484,782.50
E 2,092,102.06
I. 159° 50' 40"
Δ 20° 09' 20"
D. 1° 16' 24"
T. 799.71'
L. 1582.90'
E. 70.51'
R. 4499.66'
95"B" SEC. LINE BY USING L TOWN ROAD & N 89° 39' 30" E STONE MONUMENT
2237.68'
95"B"+80
100'
EQUATION
PT 247+89.54 AHEAD =
PT 247+59.99 BACK
OLD C.T.H. "W"
P.L.
ALBERT BRUNSCH
V.201 P.251
17.8 AC. REMAINING
1/16 LINE BY USING PROPERTY LINES P.L.
GN
TOWN
MICHIGAN - WISCONSIN
PIPE LINE COMPANY
256+35±
SE-SW
NE-SW
N12° 34' 44" W
N12° 34' 44" W
PL. 242+75±
PL. 269+91±
1/4 LINE BY USING FENCE LINES & PREVIOUS PLAT OF S 014(5)
27.5 AC. SEVERED
1/16 LINE BY PROPORTION
STA. 256+51
P.T. 247+89.54
STA. 100"B"+00 CENTER ROAD =
P.O.C. 242+75.75 U.S.H. 51
CURVE 3
P.I. 239+91.74
N 484,786.22
E 2,092,187.29
I. 159° 50' 40"
Δ 20° 09' 20"
D. 1° 15'
T. 814.64'
L. 1612.45'
E. 71.83'
R. 4583.66'
N 89° 40' 20" E
102"B"+88
100'
CORNER NOT FOUND
104"B
C.T.H. "W"
P.L.
1/4 LINE BY USING ℄ C.T.H. "W" & PREVIOUS PLAT S 014 (5)
CORNER NOT FOUND
TOWN ROAD
PINE RIVER
LEGEND
DENOTES NO ACCESS
NOTE:
BEARINGS SHOWN ON THIS PLAT
ARE THE GRID BEARINGS OF EACH
TANGENT TO THE NEAREST MINUTE

PINE RIVER

T31N R7E 17

SE – NW

SW – NW

NE – NW

NW – NW

TOWN

GN

LEGEND

DENOTES NO ACCESS

1/16 LINE BY USING FENCE LINES

1/4 LINE BY USING FENCE LINE & PREVIOUS PLAT OF S 014(5)

P.L. 269+10 ±

P.L. 283+60 ±

P.L. 292+69

P.L. 279+92 ±

P.C. 279+73.77

P.T. 290+39.22

P.C. 280+37.67

281+60 250' TO TANGENT

CURVE 4
P.I. 285+08.90
N. 489,211.39
E. 2,091,199.87
I. 193° 19' 05"
D. 1° 15'
Δ 139° 19' 05"
T. 535.13'
L. 1065.44'
E. 31.13'
R. 4583.66'

CURVE 496
P.I. 285+70.80
N. 489,253.51
E. 2,091,104.400
I. 193° 19' 05"
D. 1° 15'
Δ 139° 19' 05"
T. 535.13'
L. 1065.44'
E. 31.13'
R. 4583.66'

P.I. 285+08.90
N. 489,211.39
E. 2,091,199.87
I. 193° 19' 05"
D. 1° 15'
Δ 139° 19' 05"
T. 535.13'
L. 1065.44'
E. 31.13'
R. 4583.66'

CURVE 4

P.I. 285+08.90

N 0° 44' 21" E

P.I. 291+01.10 BACK
P.I. 290+80.09 AHEAD

CURVE 496
P.I. 285+70.80

N 16° 46' 18" W

N 12° 34' 44" W

N 12° 34' 44" W

N 6° 56' 05" E

N 0° 44' 21" E

S 89° 56' 05" E 1472.47'

442'

S 89° 56' 05" E

STA. 296+70 U.S.H. 51

STA. 100"C"+00 S.T.H. 64=

POT 107"CW"+15.00
PC 107"CE"+15.00
OFFSET 40'

P.C. 107"CE"+15.00

TO SHEET 4.12

MATCHLINE STA 107"C"+00

NOTE: BEARINGS SHOWN ON THIS PLAT ARE THE GRID BEARINGS OF EACH TANGENT TO THE NEAREST MINUTE

AUDREY JANIK
V 276 P 461
2.0 AC. REM

ROBERT L. SPEARS
V 201 P 23
V 221 P 301

MRS. MARGARET SPEARS
V 218 P 429
V 221 P 303
0.59 AC. LAND LOCKED

LESTER FRUEND
V 207 P. 632

LESTER FRUEND
V. 154 P. 381
173.1 AC. REMAINING

RONALD SPEARS
V264 P442

MURIEL HINTZE
V-195 P115

JACOB R. SOMMI
V 219 P 33

JOHN ROTHLISBERG
V. 191 MISC. P. 423
29.2 AC. REMAINING

MICHIGAN - WISCONSIN PIPELINE CO.

WISCONSIN PUBLIC SERVICE CORP.

49.5 AC. SEVERED

1/16 LINE BY USING FENCE LINES

EXISTING C.T.H. "B"

SEC. LINE BY USING PREVIOUS PLAT 95°C"

650'

OF S 014(5)

EQUATION

CORNER NOT FOUND

100'

105'

60'

PL 105"C"+63

PL 104"C"+63

PL 103"C"+35

PL 102"C"+07

PL 101"C"+43

PL 100"C"+79

PL 104"C"+06

104'C"+06

30'

150'

200'

400'

250'

272'

84'

215'

280'

285'

290'

295'

96'

37

38

39

40

41

42

24

26

19

23

DATE	PROJECT NO.	FEDERAL PROJECT DESIGNATION	
1-27-72	1173-2-21	9-25-72	4.10
SHEET NUMBER			TOTAL SHEETS

PLAT OF RIGHT OF WAY REQUIRED
SOUTH COUNTY LINE -- MERRILL
LINCOLN U.S.H. 51 COUNTY

SCALE 0 100 200'

DATE MARCH 8,1971

CONST. PROJECT