

TK

R/W PROJECT NUMBER 9215-06-21	SHEET NUMBER 4.0	TOTAL SHEETS 28
FEDERAL PROJECT NUMBER		
PLAT OF RIGHT OF WAY REQUIRED FOR WEST COUNTY LINE - TOMAHAWK C.T.H. "T" - TOMAHAWK		
S.T.H. 86		LINCOLN COUNTY

CONVENTIONAL SIGNS AND ABBREVIATIONS

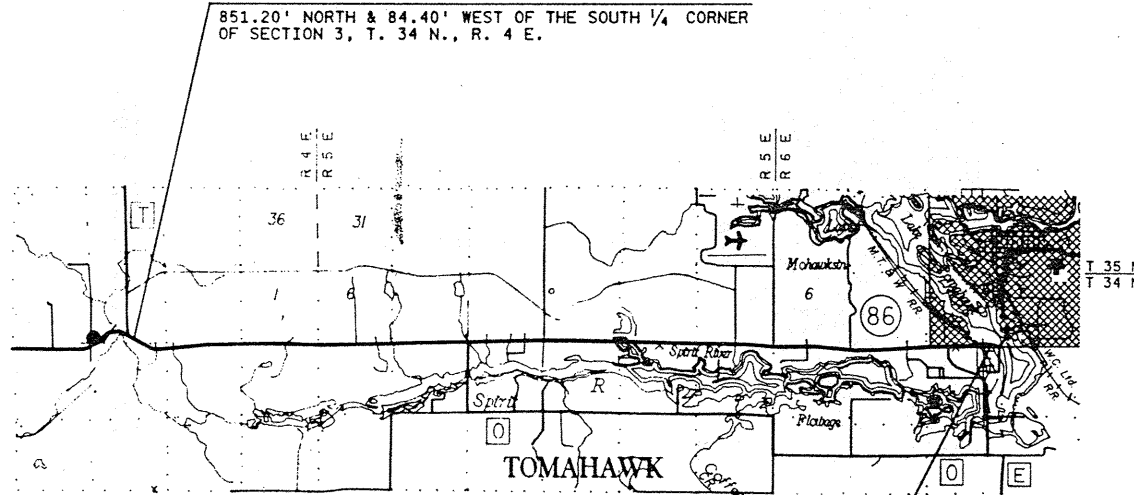
TOWNSHIP AND RANGE LINES	----	AC.	ACRES
SECTION LINE	----	AVE.	AVENUE
QUARTER LINE	----	B.	BARN
SIXTEENTH LINE	----	C.T.H.	COUNTY TRUNK HIGHWAY
NEW CENTERLINE	—●—	D.	DEGREE OF CURVE
NEW R/W LINE	----	F.O.L.	FOREST OR OR LAND
OLD R/W LINE	----	G.	GARAGE
PROPERTY LINE	----	GN	GRID NORTH
CORPORATE LIMITS		H.	HOUSE
SLOPE INTERCEPTS	~~~~~	IP.	IRON PIPE
POWER POLE	⊥	L.	LENGTH OF CURVE
TELEPHONE POLE	⊥	MI.	MILE
UNDERGROUND CABLE MARKER	—□—	N.E.	NORTHEAST
CATTLE PASS	—□—	N.W.	NORTHWEST
WELL	⊞	P.	PAVE
STONE MONUMENT	■	P.C.	POINT OF CURVATURE
IRON PIPE	⊥	P.I.	POINT OF INTERSECTION
R/W MONUMENT	●	P.T.	POINT OF TANGENCY
R/W POINT	○	P.O.C.	POINT ON CURVE
INTERSECTION ANGLE	△	P.O.T.	POINT ON TANGENT
		R.	RADIUS
		S.E.	SOUTHEAST
		S.W.	SOUTHWEST
		S.T.H.	STATE TRUNK HIGHWAY
		T.	TANGENT LENGTH OF CURVE
		U.S.F.S.	UNITED STATES FOREST SERVICE
		U.S.A.	UNITED STATES OF AMERICA
		V.	VOLUME

GN



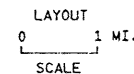
BEGIN RELOCATION ORDER

851.20' NORTH & 84.40' WEST OF THE SOUTH 1/4 CORNER OF SECTION 3, T. 34 N., R. 4 E.



END RELOCATION ORDER

8.78' NORTH & 1,349.92' EAST OF THE SOUTH 1/4 CORNER OF SECTION 4, T. 34 N., R. 6 E.



TOTAL NET LENGTH OF CENTERLINE 11.292 MI.

NOTES

COORDINATES AND BEARINGS ON THIS PLAT ARE ORIENTED TO THE WISCONSIN COORDINATE SYSTEM CENTRAL ZONE. ALL PLAT DISTANCES ARE GRID LENGTH AND MAY BE CONVERTED TO GROUND LENGTH BY MULTIPLYING THE DISTANCE BY THE GRID FACTOR PROVIDED ON THE DETAIL SHEETS.

RIGHT OF WAY MONUMENTS ARE TYPE 2 AND ARE PLACED PRIOR TO OR AT THE TIME OF LAND TITLE TRANSFER.

RIGHT OF WAY BOUNDARIES ARE DEFINED WITH COURSES OF THE PERIMETER OF THE HIGHWAY LANDS REFERENCED TO THE U.S. PUBLIC LAND SURVEY OR OTHER SURVEYS OF PUBLIC RECORD.

SEP 17 RECD

REVISION DATE 11-16-89 N.C. 6-1-90 N.C.	STATE OF WISCONSIN DEPARTMENT OF TRANSPORTATION
APPROVED: DATE: 8/25/87 <i>Jama D. Hummel</i> DISTRICT DIRECTOR	

# SCHEDULE OF LANDS & INTERESTS REQUIRED

AREAS SHOWN IN THE TOTAL ACRES COLUMN MAY BE APPROXIMATE AND ARE DERIVED FROM TAX ROLLS OR OTHER AVAILABLE SOURCES AND MAY NOT INCLUDE LANDS OF THE OWNER WHICH ARE NOT CONTIGUOUS TO THE AREA TO BE ACQUIRED.

REVISION DATE  
11-16-89  
6-1-90

ROUTE COUNTY DATE  
S.T.H. 86 LINCOLN 8-25-89

R/W PROJECT NUMBER	9215-06-21	SHEET NUMBER	
FEDERAL PROJECT NUMBER			41

PARCEL NUMBER	SHEET NUMBER	OWNER'S NAME	INTEREST REQUIRED	TOTAL ACRES	R/W NEW	ACRES EXISTING	REQUIRED TOTAL	TOTAL REMAINING ACRES	T.L.E. ACRES	P.L.E. ACRES
1	4.3	GEORGE R. KALLIN JR.	FEE	40.00	3.01	3.02	6.03	33.97		
2	4.3, 4.5, 4.8-	PRICE ELECTRIC COOP. (40)	RELEASE OF RIGHTS	N/A						
3	4.15 4.3, 4.9, 4.12-4.14	GENERAL TELEPHONE CO. (41)	RELEASE OF RIGHTS	N/A						
4	4.16, 4.17, 4.22	VERNON R. KALLIN, ET AL	FEE	40.00	3.42	0.55	3.97	36.03		
5	4.3	LAWRENCE VOERMANS & LYNN E. GRIFFEN, L.C., F.C.L.	FEE	120.00	0.71	0.78	1.49	118.51		
6	4.4	WILLIAM R. & ANN M. MUNDT	FEE	80.00	3.41	1.07	4.48	75.52		
7	4.4	GARY A. BENZINGER	FEE	80.00	3.58	0.92	4.50	75.50		
8	4.4	ROBERT E. WOLFF	FEE	80.00	3.72	1.02	4.74	75.26		
9	4.4	ROBERT HUTCHINSON, ET AL	FEE	80.00	3.71	1.08	4.79	75.21		
10	4.5	ROBERT T. KOWALSKI	FEE	160.00	3.19	1.96	5.15	154.85		
11	4.5	CARL PRUST	FEE	80.00	2.50	0.94	3.44	76.56		
12	4.5	REXFORD & ELAINE REINERT	FEE	1.00	0.13	0.14	0.27	0.73		
13	4.5	DAVID & MARGARET DROVER	FEE	0.90	0.08	0.09	0.17	0.73		
14	4.5	ROBERT E. WOLFF JR., ET AL	FEE	4.40	0.12	0.00	0.12	4.28		
15	4.5	ROBERT & JUNE KALLIN	FEE	1.00	0.13	0.00	0.13	0.87		
16	4.5	JAMES W. LUFT	FEE	0.86	0.07	0.00	0.07	0.79		
17	4.5	RICHARD BEULEN	FEE	1.00	0.13	0.00	0.13	0.87		
18	4.5	ROGER KOPIKKE	FEE	1.00	0.13	0.00	0.13	0.87		
19	4.5	CHARLES IRVING STILLER, ET AL	FEE	0.45	0.03	0.00	0.03	0.42		
20	4.6	JEROME & RUTH SCHOLZ	FEE	120.00	0.85	0.85	1.70	118.30		
21	4.6	BARBARA KOCH	FEE	40.00	0.49	1.16	1.65	38.35		
22	4.6	LEO & GERTRUDE DUCHATSCHK	FEE	40.00	0.84	1.18	2.02	37.98		
23	4.6, 4.7	RAYMOND & JOAN BAGUHN	FEE	240.00	1.77	2.08	3.85	236.15		
24	4.7	JOHN IWAN & DENNIS KALLIN, L.C.	FEE	40.00	0.85	0.78	1.63	38.37		
25	4.7	PETER P. & SIGNE O. GRAMBO	FEE	118.76	0.83	0.40	1.23	117.53		
26	4.7	WARREN & LEILA MAE ANDERSON & MELVIN & SUSAN HASTINGS, L.C.	FEE	20.00	0.44	0.81	1.25	18.75		
27	4.7	KENNETH & CHERYL SWANSON	FEE	6.67	0.14	0.29	0.43	6.24		
28	4.7	DARLENE ANDERSON	FEE	6.66	0.14	0.41	0.55	6.11		
29	4.7	DEBRA & WALTER BANDURA JR.	FEE	6.67	0.13	0.16	0.29	6.38		
30	4.8	WILLARD J. CARTWRIGHT	FEE	26.08	0.54	0.91	1.45	24.63		
31	4.8	DANIEL L. CARTWRIGHT	FEE	4.09	0.27	0.54	0.81	3.28		
32	4.8	RONALD & GRACE ZOELLNER	FEE	67.23	0.68	0.31	0.99	66.24		
33	4.8	CHARLES A. SCHULTZ	FEE	80.00	0.58	0.50	1.08	78.92		
34	4.8, 4.9	DONALD F. & BARBARA J. VAN MAASTRICHT	FEE	120.00	2.33	2.85	5.18	114.82		
35	4.9	ISABELLE M. REITER	FEE	40.00	1.28	0.52	1.80	38.20		
36	4.9	BERNARD H. FLUAITT	FEE	2.00	0.14	0.24	0.38	1.62		
37	4.9	BRENT A. & LISA J. ROBERTS	FEE	4.32	0.29	0.53	0.82	3.50		
38	4.9	LARRY L. & DARLENE V. RAUNIO	FEE	20.00	0.39	0.77	1.16	18.84		
39	4.9	ERVIN P. & JEAN A. LEWINSKI	FEE	20.00	0.76	0.45	1.21	18.79		
40	4.10	MARY & FRED FAHRBACH	FEE	80.00	0.88	0.62	1.50	78.50		
41	4.10	WILLIAM KREFT	FEE	40.00	0.89	1.11	2.00	38.00		
42	4.10	JAMES & JEANETTE ROSKA	FEE	80.00	0.82	1.38	2.20	77.80		
43	4.10	SYLVIA G. SCHUFLETOWSKI	FEE	40.00	0.85	0.95	1.80	38.20		
44	4.11	RICHARD W. & DOROTHY C. WALKER	FEE	1.31	0.15	0.16	0.31	1.00		
45	4.11	LORRAINE S. WIESSINGER	FEE	38.68	0.71	0.77	1.48	37.20		
46	4.11	DANNY G. KIVELA & TERENCE & KIMBERLY RADTKE L.C.	FEE	40.00	1.22	1.12	2.34	37.66		
47	4.11	JUDITH KAY & THAYER C. DAVIS III	FEE	40.00	0.82	1.17	1.99	38.01		
48	4.11	THOMAS P. & KATHERINE S. GALLOY	FEE	39.00	1.02	0.86	1.88	37.12		
49	4.11	TOWN OF TOMAHAWK	FEE	1.00	0.19	0.27	0.46	0.54		
50	4.12	FANK L. & LOUISE P. STEEVES	FEE	40.00	0.92	1.32	2.24	37.76		

# SCHEDULE OF LANDS & INTERESTS REQUIRED

AREAS SHOWN IN THE TOTAL ACRES COLUMN MAY BE APPROXIMATE AND ARE DERIVED FROM TAX ROLLS OR OTHER AVAILABLE SOURCES AND MAY NOT INCLUDE LANDS OF THE OWNER WHICH ARE NOT CONTIGUOUS TO THE AREA TO BE ACQUIRED.

REVISION DATE 11-16-89 6-1-90	ROUTE S.T.H. 86	COUNTY LINCOLN	DATE 8-25-89	R/W PROJECT NUMBER 9215-06-21	SHEET NUMBER 41A
	FEDERAL PROJECT NUMBER				

PARCEL NUMBER	SHEET NUMBER	OWNER'S NAME	INTEREST REQUIRED	TOTAL ACRES	R/W NEW	ACRES EXISTING	REQUIRED TOTAL	TOTAL REMAINING ACRES	T.L.E. ACRES	P.L.E. ACRES
51	4.12	FRANCIS V. TEAL	FEE	40.00	0.26	0.68	0.94	39.06		
52	4.12	GLEN O. & LORI K. OLSON	FEE	40.00	0.80	1.08	1.88	38.12		
53	4.12	DAVID SCOTT & WENDY ANN EBERHARDT	FEE	63.62	1.13	0.78	1.91	61.71		
54	4.13	THOMAS T. & PEGGY ANN KONITZER	FEE	145.40	0.33	1.14	1.47	143.93		
55	4.13, 4.14	JOHN G. SCHREFFLER	FEE	469.42	2.45	2.46	4.91	464.51		
56	4.13	RAYMOND & ELAINE JOHNSON	FEE	40.00	1.18	0.98	2.16	37.84		
57	4.13, 4.14	AUGUST L. & LEONA VIRGENE SWENSON	FEE	80.00	2.16	1.76	3.92	76.08		
58	4.14	ROBERT HUSEBY	FEE	40.00	0.84	1.08	1.92	38.08		
59	4.14	LUKE & ESTHER MUELLER & LEONA & AUGUST SWENSON, L.C.	FEE	40.00	0.78	0.90	1.68	38.32		
60	4.15	STANLEY J. & CLARICE BARR	FEE	40.00	0.80	1.19	1.99	38.01		
61	4.15, 4.16	RALPH R. & GERALDINE M. JUEDES	FEE	41.70	1.39	2.24	3.63	38.07		
62	4.15	GEORGE R. & JUANITA I. GREEN	FEE	63.12	0.86	0.83	1.69	61.43		
63	4.15	DANIEL J. SCHULZ	FEE	30.70	0.81	0.84	1.65	29.05		
64	4.15	TOWN OF TOMAHAWK	FEE	0.21	0.08	0.00	0.08	0.13		
65	4.16	ROSE MARIE SINDELAR	FEE	1.35	0.30	0.00	0.30	1.05		
66	4.16	WILLIAM J. & LILLIAN L. WILBER	FEE	7.00	0.60	0.00	0.60	6.40		
67	4.16	CARL WEBIE	FEE	5.04	0.27	0.00	0.27	4.77		
68	4.16	CHARLES E. JAECKS	FEE	5.02	0.15	0.00	0.15	4.87		
69	4.16	CINDY GANSKE	FEE	53.72	0.19	0.00	0.19	53.53		
70	4.16	WISCONSIN VALLEY IMPROVEMENT CORPORATION	FEE	N/A	1.13	1.06	2.19	N/A		
71	4.16	WILLIAM E. & BETTY L. HUDSON	FEE	2.70	0.19	0.00	0.19	2.51		
72	4.16	JEFFERY R. & CHRISTINE THEILER & OTTO J. & DONNA L. YIRKOVSKY, L.C.	FEE	2.71	0.10	0.00	0.10	2.61		
73	4.16	GENE M. & CATHERINE J. HEIKKINEN	FEE	6.00	0.30	0.00	0.30	5.70		
75	4.17	EUGENE J. & MARCELLE SCHMIT	FEE	78.97	0.87	0.92	1.79	77.18		
76	4.17	GERALD J. & DOROTHY KURTH	FEE	1.05	0.04	0.00	0.04	1.01		
77	4.17	AGNES & PETER VAN HARPEN	FEE	77.75	0.93	0.71	1.64	76.11		
78	4.17	ROY G. & SHIRLEY J. BERG	FEE	2.24	0.20	0.24	0.44	1.80		
79	4.16 - 4.19	ROGER & MARGARET ANN HILT	FEE	191.25	4.18	5.34	9.52	181.73		
80	4.17	LYLE & CELIANN ROBERTS	FEE	0.86	0.03	0.12	0.15	0.71		
81	4.17	ROY G. & SHIRLEY J. BERG, ET AL	FEE	59.83	0.75	0.91	1.66	58.17		
82	4.18	JAMES F. & MARJORIE J. HERMAN	FEE	80.00	0.79	0.96	1.75	78.25		
83	4.18	JAMES G. KRUEGER, ET AL	FEE	9.09	0.18	0.21	0.39	8.70		
84	4.18	RICHARD D. & HELEN MEYERS	FEE	29.35	1.18	0.71	1.89	27.46		
85	4.18	WALTER F. HERMAN & DONALD HERMAN, ET AL, L.C.	FEE	36.34	0.21	1.10	1.31	35.03		
86	4.18	LEO & LOUISE MOTT	FEE	1.38	0.13	0.00	0.13	1.25		
87	4.18	CONNIE GILBERT & ADELINE HOLZ, L.C.	FEE	1.72	0.20	0.00	0.20	1.52		
88	4.18	CARL A. & PAULINE L. KANGAS	FEE	5.83	0.34	0.00	0.34	5.49		
89	4.18	GARY R. & THERESA J. HILT	FEE	1.09	0.19	0.00	0.19	0.90		
90	4.19, 4.21, 4.22	WALTER F. HERMAN	FEE	192.42	5.24	4.79	10.03	182.39		
91	4.20	ARNOLD SPLETTSTOZER	FEE	111.02	1.97	2.04	4.01	107.01		
92	4.20	DALE R. & ALBERTA M. ERICKSON	FEE	1.01	0.08	0.00	0.08	0.93		
93	4.20	ROMAN W. & ADELHEID E. BENTZ	FEE	11.88	0.20	0.23	0.43	11.45		
94	4.20	JAMES L. & KATHERINE CHASE	FEE	50.25	1.62	1.41	3.03	47.22		
95	4.20	DONALD R. & DEBORAH T. TINKER	FEE	0.92	0.16	0.00	0.16	0.76		
96	4.20	NIKKE L. LARSON	FEE	1.37	0.15	0.00	0.15	1.22		
97	4.21, 4.22	CHARLES J. & JOAN P. BURDICK	FEE	267.59	1.54	0.60	2.14	265.45		
98	4.21	RODNEY ROGER & DANELL MARIE SCHOONE	FEE	0.89	0.08	0.22	0.30	0.59		
99	4.22, 4.23	LLOYD H. HILGENDORF	FEE	80.39	1.81	2.19	4.00	76.39		
100	4.22	JAMES & CARYL CALLAHAN	FEE	0.90	0.17	0.00	0.17	0.73		

59

LEVELS ON  
11, 12, 13, 14, 15, 16, 17, 18, 19, 20

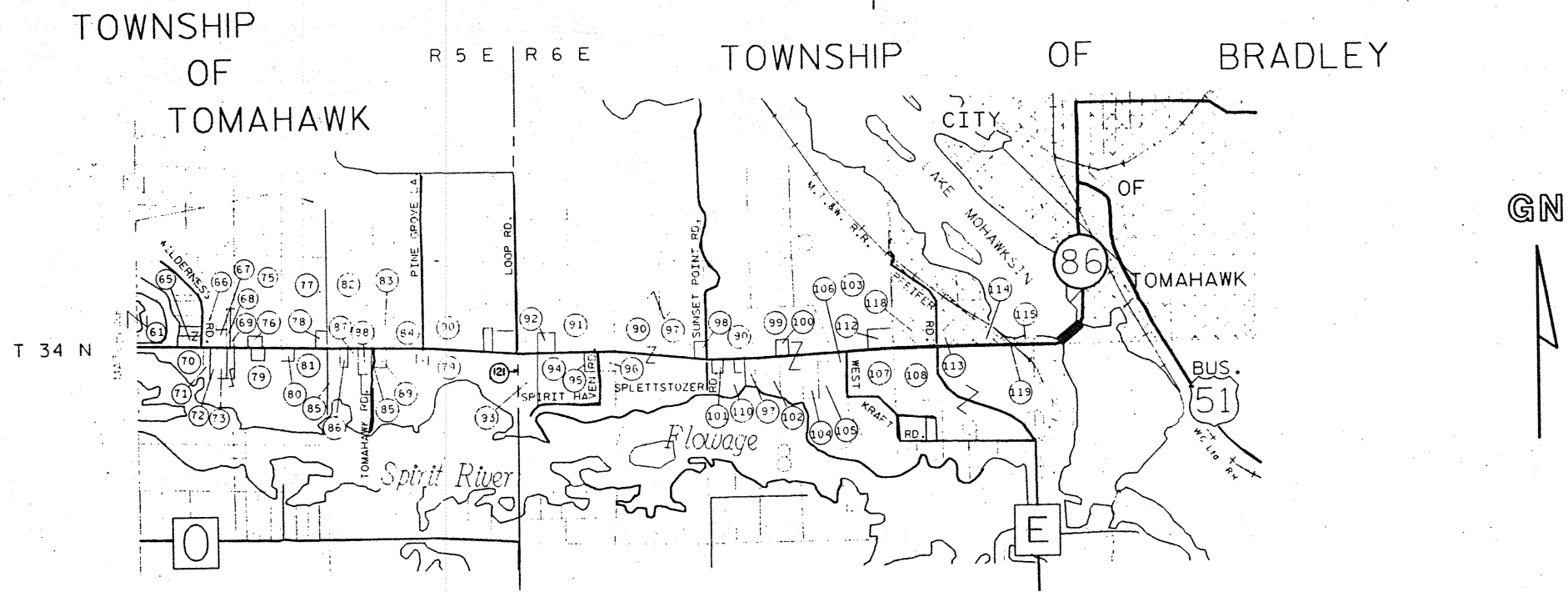
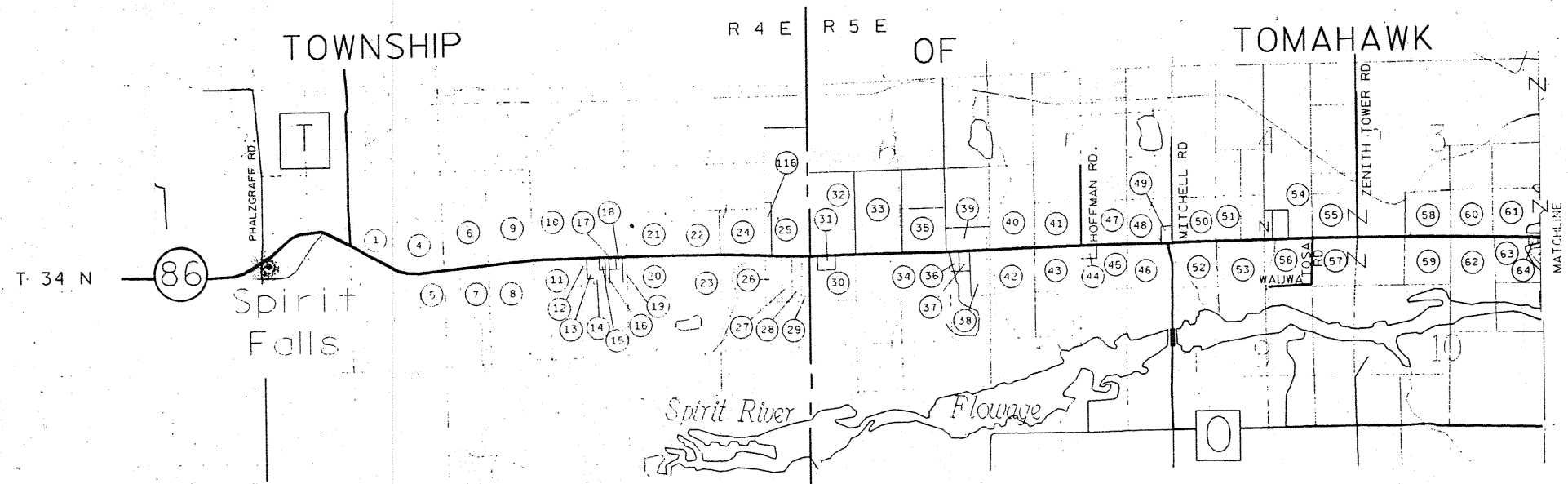
# SCHEDULE OF LANDS & INTERESTS REQUIRED

AREAS SHOWN IN THE TOTAL ACRES COLUMN MAY BE APPROXIMATE AND ARE DERIVED FROM TAX ROLLS OR OTHER AVAILABLE SOURCES AND MAY NOT INCLUDE LANDS OF THE OWNER WHICH ARE NOT CONTIGUOUS TO THE AREA TO BE ACQUIRED.

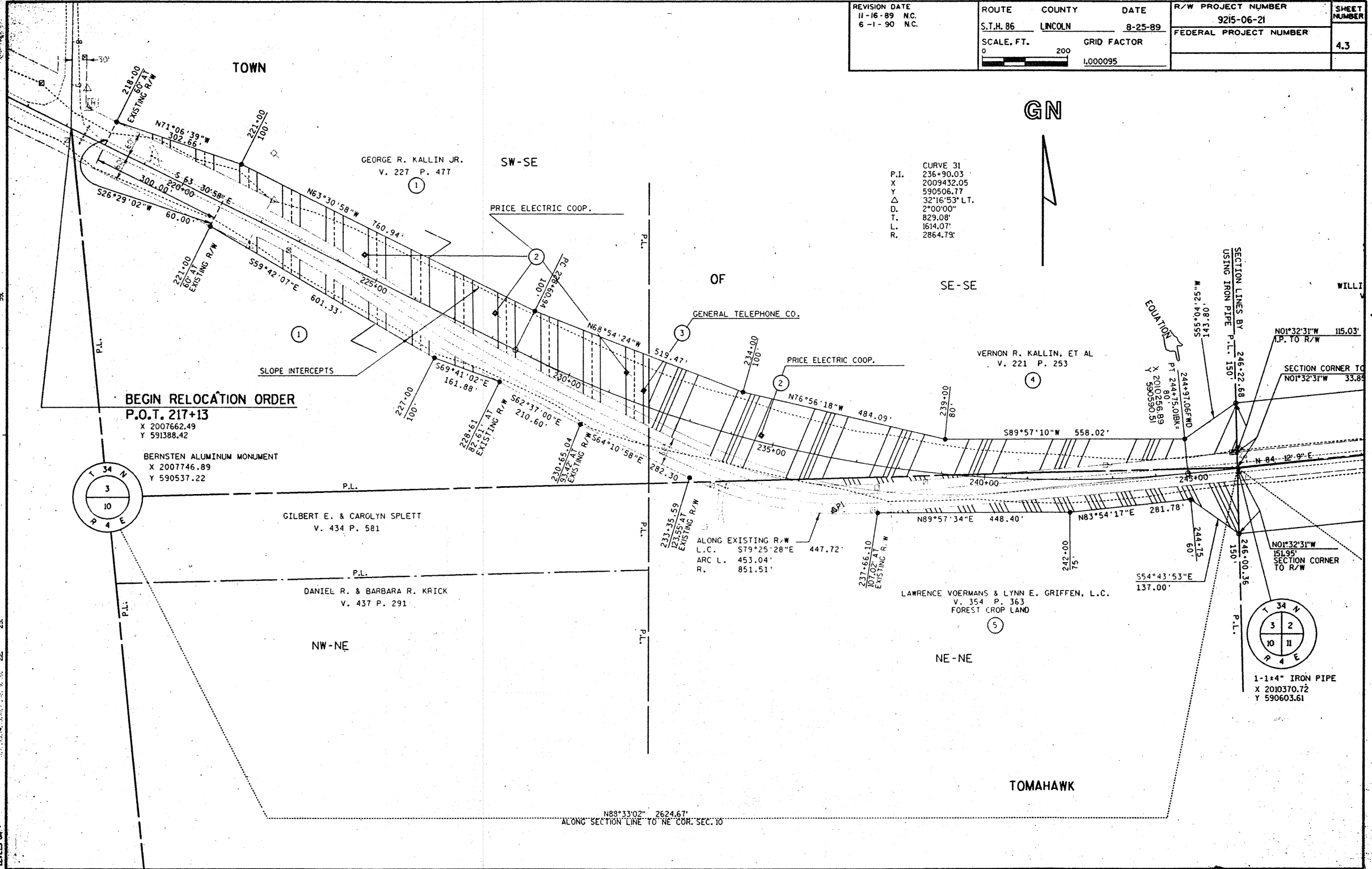
REVISION DATE	ROUTE	COUNTY	DATE	R/W PROJECT NUMBER	SHEET NUMBER
11-16-89 6-1-90	S.T.H. 86	LINCOLN	8-25-89	9215-06-21	4.1B
				FEDERAL PROJECT NUMBER	

PARCEL NUMBER	SHEET NUMBER	OWNER'S NAME	INTEREST REQUIRED	TOTAL ACRES	R/W NEW	ACRES EXISTING	REQUIRED TOTAL	TOTAL REMAINING ACRES	T.L.E. ACRES	P.L.E. ACRES
101	4.22	DONALD L. & SHIRLEY BERZILL & BERNARD E. & FRANCIS M. HUSSONG, L.C.	FEE	0.87	0.01	0.00	0.01	0.86		
102	4.22	CARL H. & NANCY B. BARTZ	FEE	10.04	0.27	0.48	0.75	9.29		
103	4.23	CHARLES V. & ELIZABETH GOLDSWORTHY	FEE	237.71	0.38	0.93	1.31	236.40		
104	4.23	ROGER B. & ELIZABETH A. BARTZ	FEE	11.65	0.19	0.00	0.19	11.46		
105	4.23	ANDY A. & DOLORES A. BARTZ	FEE	26.03	0.69	0.00	0.69	25.34		
106	4.23	WALTER W. & BARBARA A. BARTZ	FEE	13.48	1.26	0.00	1.26	12.22		
107	4.23	JOHN W. KELLEY	FEE	130.19	4.23	1.29	5.52	124.67		
108	4.24, 4.25	OI TOMAHAWK AND TIMBER STS.	FEE	N/A	5.95	3.98	9.93	N/A		
109	4.24	CITY OF TOMAHAWK, SEWER AND WATER (42)	RELEASE OF RIGHTS	N/A				N/A		
110	4.22	FRANK URMANSKI, ET AL	FEE	18.59	0.35	1.11	1.46	17.13		
111	4.22, 4.24, 4.25	WISCONSIN PUBLIC SERVICE CORPORATION (43)	RELEASE OF RIGHTS	N/A				N/A		
112	4.25	CHARLES GOLDSWORTHY	FEE	36.29	0.18	0.00	0.18	36.11		
113	4.24, 4.25	WALTER C. PFEIFER	FEE	8.95	0.86	0.00	0.86	8.09		
114	4.25	STEVEN L. & KAREN COAKLEY	FEE	2.51	0.25	0.00	0.25	2.26		
115	4.25	CITY OF TOMAHAWK	FEE	0.51	0.21	0.00	0.21	0.30		
116	4.7	MARK L. BAUMANN	FEE	1.04	0.02	0.03	0.05	0.99		
118	4.24	CARL ERNEST PFEIFER	FEE	5.74	0.05	0.00	0.05	5.69		
119	4.25	MARINETTE, TOMAHAWK & WESTERN RAILROAD (50)	HIGHWAY EASEMENT	N/A	0.46	0.00	0.46	N/A		
120	4.23	ROBERT A. & VERA J. NELSON	FEE	1.00	0.15	0.00	0.15	0.85		
121	4.19	HENRY E. HILT	FEE	1.00	0.02	0.00	0.02	0.98		

REVISION DATE 11-16-89 6-1-90	ROUTE	COUNTY	DATE	R/W PROJECT NUMBER	SHEET NUMBER
	S.T.H. 86	LINCOLN	8-25-89	9215-06-21	4.2
NOT TO SCALE				FEDERAL PROJECT NUMBER	



REVISION DATE 11-16-89 N.C. 6-1-90 N.C.	ROUTE S.T.H. 86	COUNTY LINCOLN	DATE 8-25-89	R/W PROJECT NUMBER 9215-06-21	SHEET NUMBER 4.3
SCALE, FT. 0 200			GRID FACTOR 1.000095	FEDERAL PROJECT NUMBER	



REVISION DATE 11-16-89 N.C. 6-1-90 N.C.	ROUTE	COUNTY	DATE	R/W PROJECT NUMBER	SHEET NUMBER
	S.T.H. 86	LINCOLN	8-25-89	9215-06-21	
	SCALE, FT. 0 200	GRID FACTOR	1.000095	FEDERAL PROJECT NUMBER	4.4

GN

TOWN

SE-SW

SW-SW

OF

ROBERT HUTCHINSON ET. AL.  
V. 244 P. 95

WILLIAM R. & ANN M. MUNDT  
V. 394 P. 607

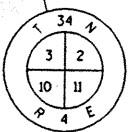
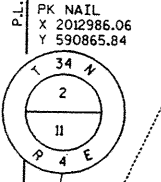
GENERAL TELEPHONE CO. EASEMENT  
NO WIDTH V. 200 P. 471

GARY A. BENZINGER  
V. 310 P. 242

ROBERT E. WOLFF  
V. 241 P. 325

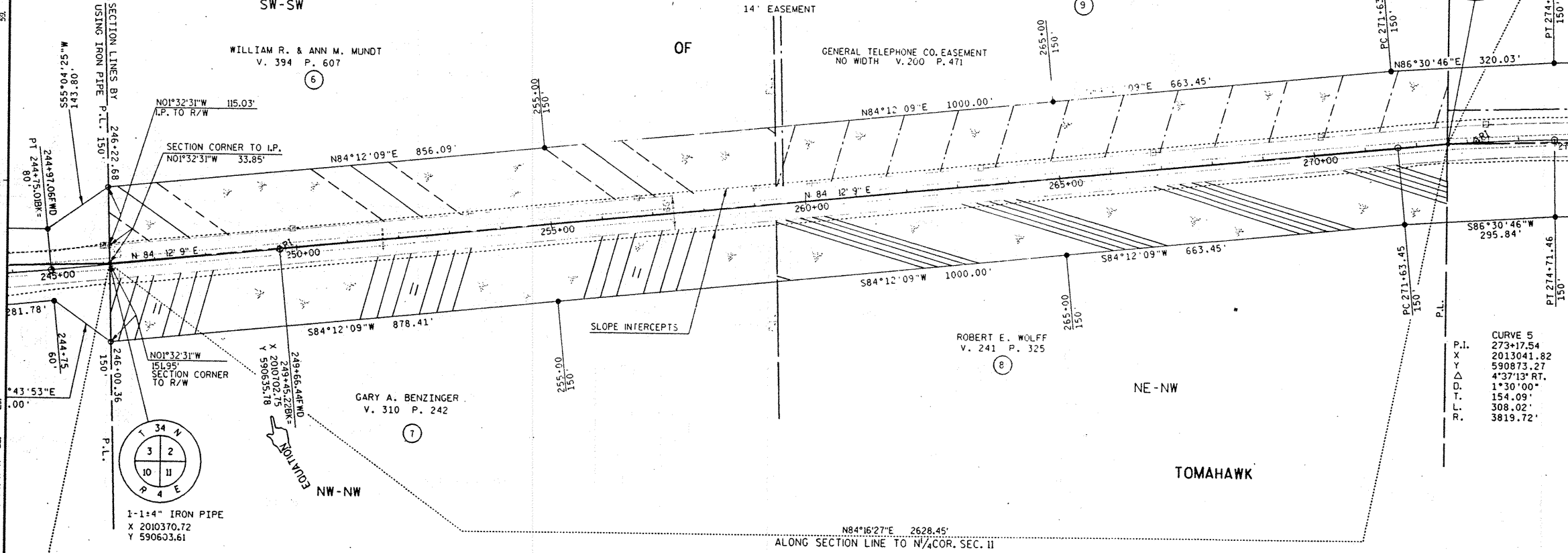
NE-NW

TOMAHAWK



1-1/4" IRON PIPE  
X 2010370.72  
Y 590633.61

CURVE 5  
P.I. 273+17.54  
X 2013041.82  
Y 590873.27  
Δ 4°37'13" RT.  
D. 1°30'00"  
T. 154.09'  
L. 308.02'  
R. 3819.72'



LEVELS ON

REVISION DATE 11-16-89 6-1-90	ROUTE S.T.H. 86	COUNTY LINCOLN	DATE 8-25-89	R/W PROJECT NUMBER 9215-06-21	SHEET NUMBER 4.5
	SCALE, FT. 0 200	GRID FACTOR 1.000095		FEDERAL PROJECT NUMBER	

GN

TOWN

N68°43'00"E 2628.77'  
ALONG SECTION LINE TO NE COR. SEC. II

SW-SE

SE-SE

OF

GENERAL TELEPHONE CO. EASEMENT  
IN SOUTH 66' OF SE 1/4  
V. 291 P. 482

ROBERT T. KOWALSKI  
V. 417 P. 796  
50% MINERAL RIGHTS RES. ( JOHN IWAN )

PRICE ELECTRIC  
COOPERATIVE

REXFORD C. & ELAINE E. REINERT  
V. 295 P. 195  
(208.71')

DAVID A. & MARGARET L. DROVER  
V. 371 P. 586  
(129.91')

ROBERT & JUNE M. KALLIN  
V. 220 P. 389  
(208')

JAMES W. LUFT  
V. 344 P. 451  
(208')

RICHARD BEULEN  
V. 339 P. 260  
(208')

ROGER KOPIKSE  
V. 437 P. 452  
(208')

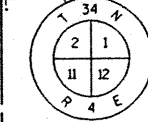
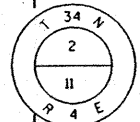
ROBERT E. WOLFF JR., ET. AL.  
V. 336 P. 56  
(102') (464') (982')

RICHARD W. BUELEN, ET. AL.  
V. 257 P. 157

RR SPIKE  
X 2015614.17  
Y 590924.72

CHARLES IRVING STILLER,  
V. 400 P. 501

PK NAIL  
X 2012986.06  
Y 590865.84



CURVE 5  
P.I. 273+17.54  
X 2013041.82  
Y 590873.27  
Δ 4°37'13" RT.  
D. 1°30'00"  
T. 154.09'  
L. 308.12'  
R. 3819.72'

CARL PRUST  
V. 260 P. 275

NW-NE

NE-NE

U.S.A.  
BY U.S. PATENT 5/15/1874 ENTIRE NE 1/4  
MINERAL RIGHTS RESERVATION  
V. 46 P. 173

TOMAHAWK

52

55

LEVELS ON



REVISION DATE  
11-16-89  
6-1-90

ROUTE COUNTY DATE  
S.T.H. 86 LINCOLN 8-25-89  
SCALE, FT. GRID FACTOR  
0 200  
1:000095

R/W PROJECT NUMBER 9215-06-21	SHEET NUMBER 4,6
FEDERAL PROJECT NUMBER	

GN

TOWN

N89°36'55"E 2662.01'  
ALONG SECTION LINE TO N¼COR. SEC. 12

SE-SW

SW-SW

BARBARA KOCH  
V. 186 P. 170  
V. 279 P. 486

U.S.A.  
BY U.S. PATENT 5-15-1874  
ENTIRE SW ¼ MINERAL RESERVATION  
V. 46 P. 173

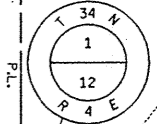
LEO & GERTRUDE M. DUCHATSCHK  
V. 219 P. 407

RR. SPIKE  
X 2018276.12  
Y 590942.59

GENERAL TELEPHONE CO. EASEMENT  
V. 290 P. 480 (NO WIDTH)

OF

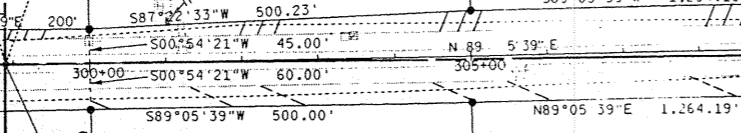
GENERAL TELEPHONE CO. EASEMENT  
V. 290 P. 217 (NO WIDTH)



S89°05'39"W 1,264.19'

N89°38'40"W 507.19'

N88°22'58"W 731.22'



SLOPE INTERCEPTS

CURVE 6  
P.I. 320+16.53  
X 2011740.22  
Y 590957.04  
Δ 2°31'23" RT.  
D.L. 0°30'00"  
T. 252.33'  
L. 504.59'  
R. 11549.16'

GER KOPIJSKE  
437 P. 452

RR. SPIKE  
X 2015614.17  
Y 590924.72

JEROME P. & RUTH M. SCHOLZ  
V. 358 P. 557

RAYMOND W. & JOAN BAGUHN  
V. 403 P. 712  
EXCEPT 50% MINERAL RIGHTS RESERVED  
BY JOHN H. IWAN, GRANTOR

CHARLES IRVING STILLER, ET. AL.  
V. 400 P. 501

NW-NW

NE-NW

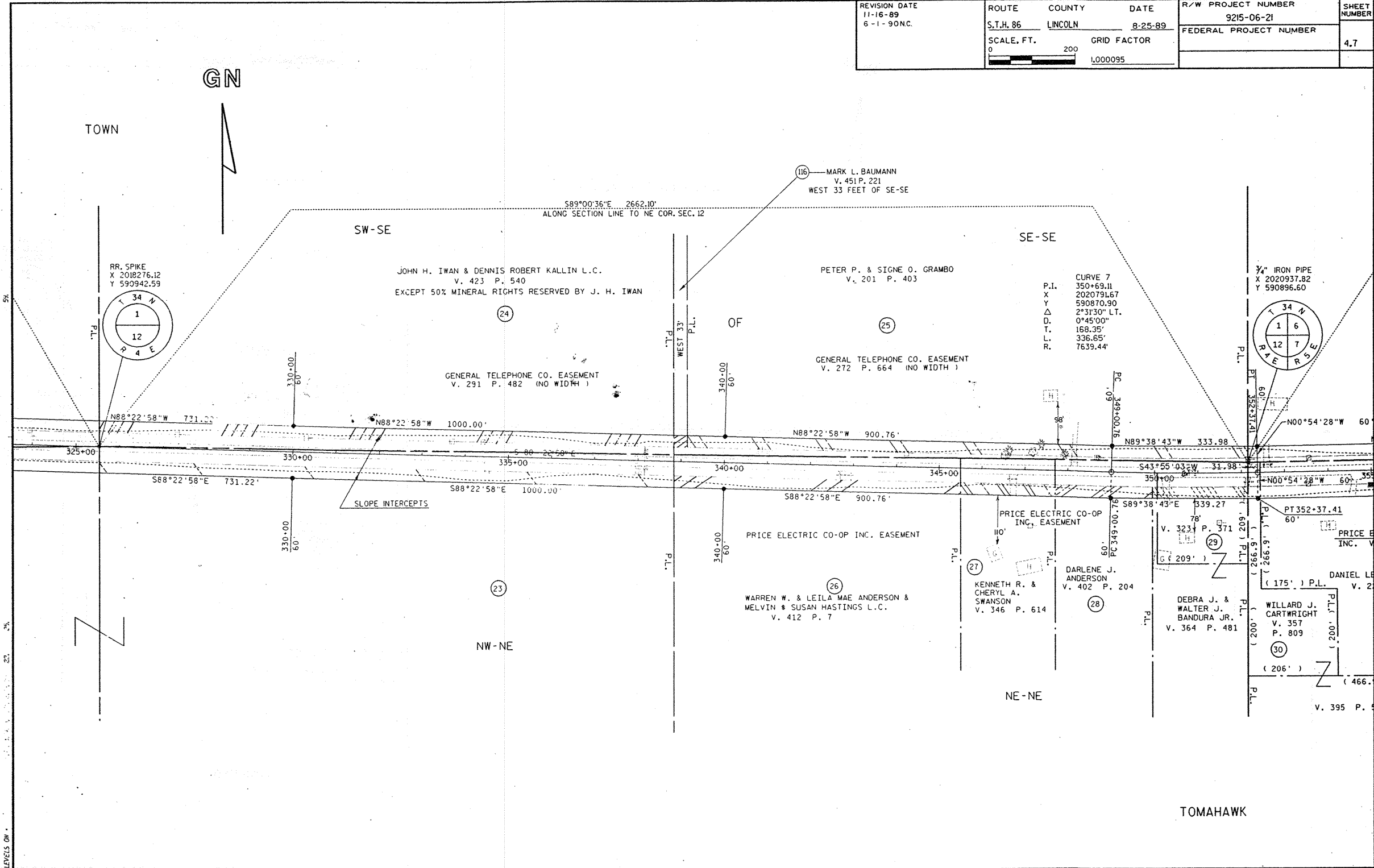
TOMAHAWK

LEVELS ON  
59  
25  
22

REVISION DATE 11-16-89 6-1-90NC.	ROUTE	COUNTY	DATE	R/W PROJECT NUMBER	SHEET NUMBER
	S.T.H. 86	LINCOLN	8-25-89	9215-06-21	
	SCALE, FT.	GRID FACTOR		FEDERAL PROJECT NUMBER	4.7
	0 200	1,000,095			

GN

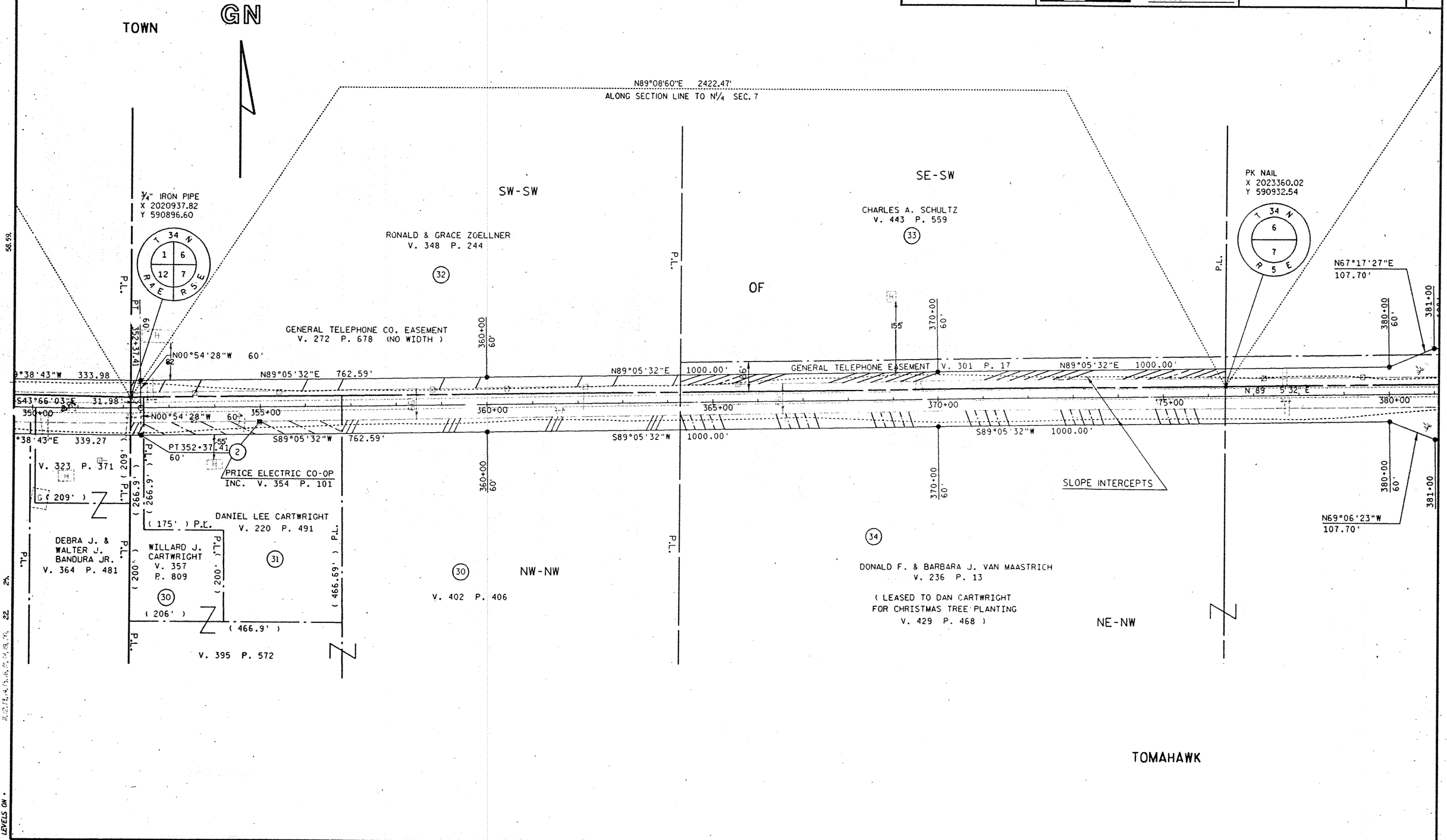
TOWN



TOMAHAWK

LEVELS ON ...

REVISION DATE 11-16-89 6-1-90 N.C.	ROUTE COUNTY DATE S.T.H. 86 LINCOLN 8-25-89	R/W PROJECT NUMBER 9215-06-21	SHEET NUMBER 4.8
SCALE, FT.      GRID FACTOR 1.000095		FEDERAL PROJECT NUMBER	



TOWN

GN

SW-SW

SE-SW

OF

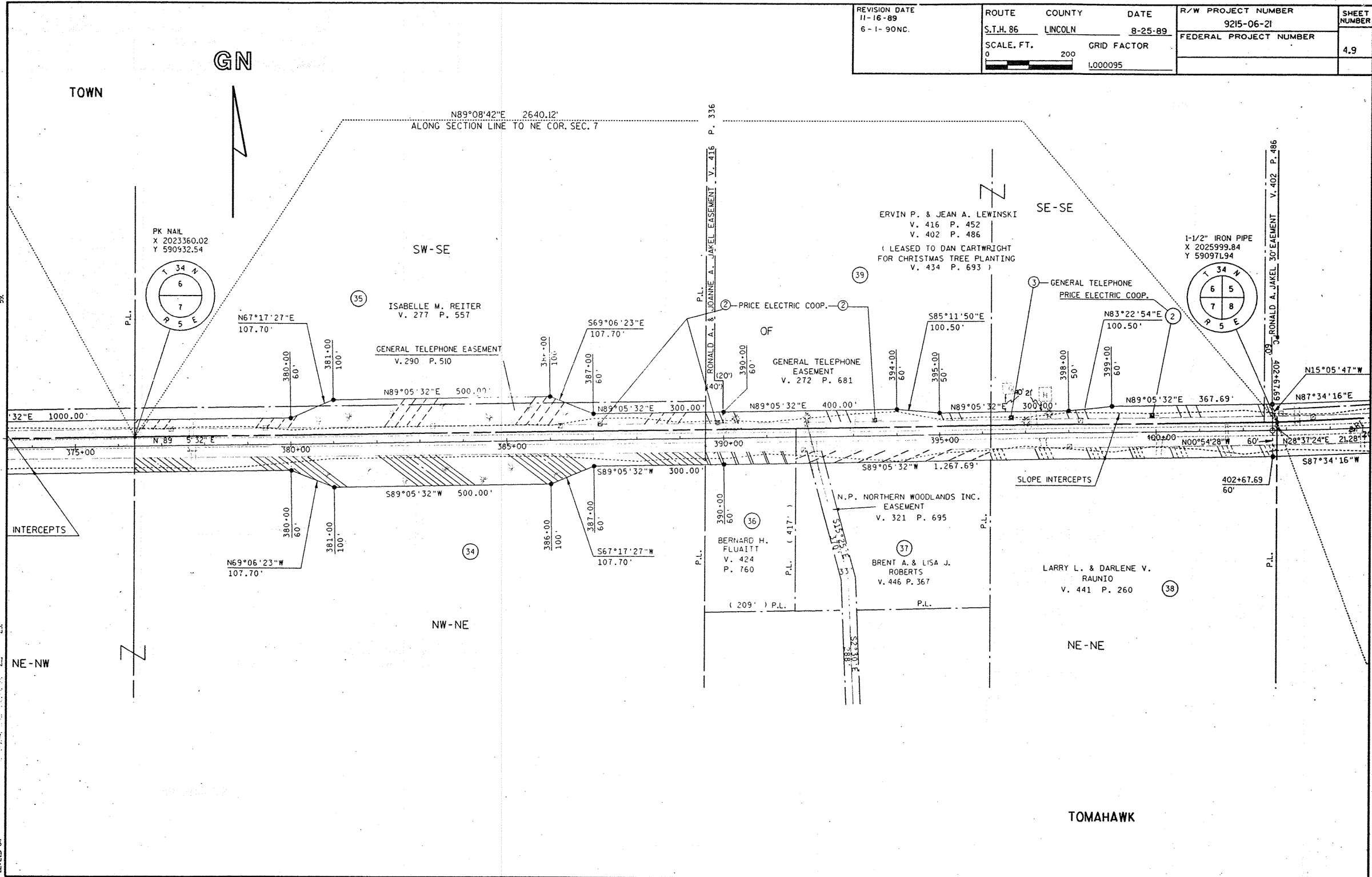
SLOPE INTERCEPTS

NW-NW

NE-NW

TOMAHAWK

REVISION DATE 11-16-89 6-1-90NC.	ROUTE S.T.H. 86	COUNTY LINCOLN	DATE 8-25-89	R/W PROJECT NUMBER 9215-06-21	SHEET NUMBER 4.9
	SCALE, FT. 0 200	GRID FACTOR 1.000095		FEDERAL PROJECT NUMBER	



GN

TOWN

SE-SE

SW-SE

NW-NE

NE-NE

NE-NW

TOMAHAWK

1-1/2" IRON PIPE  
X 2025999.84  
Y 590971.94

PK NAIL  
X 2023360.02  
Y 590932.54

ERVIN P. & JEAN A. LEWINSKI  
V. 416 P. 452  
V. 402 P. 486  
(LEASED TO DAN CARTWRIGHT  
FOR CHRISTMAS TREE PLANTING  
V. 434 P. 693)

ISABELLE M. REITER  
V. 277 P. 557

GENERAL TELEPHONE EASEMENT  
V. 272 P. 681

GENERAL TELEPHONE EASEMENT  
V. 290 P. 510

N.P. NORTHERN WOODLANDS INC.  
EASEMENT  
V. 321 P. 695

BERNARD H. FLUAITT  
V. 424  
P. 760

BRENT A. & LISA J. ROBERTS  
V. 446 P. 367

LARRY L. & DARLENE V. RAUNIO  
V. 441 P. 260

P.L. RONALD A. JAKEL EASEMENT V. 402 P. 486

P.L. RONALD A. JAKEL EASEMENT V. 416 P. 336

N89°08'42"E 2640.12'  
ALONG SECTION LINE TO NE COR. SEC. 7

32"E 1000.00'

775+00

N 89° 5' 32" E

380+00

380+00

385+00

385+00

390+00

390+00

395+00

395+00

400+00

400+00

400+00

400+00

402+67.69

402+67.69

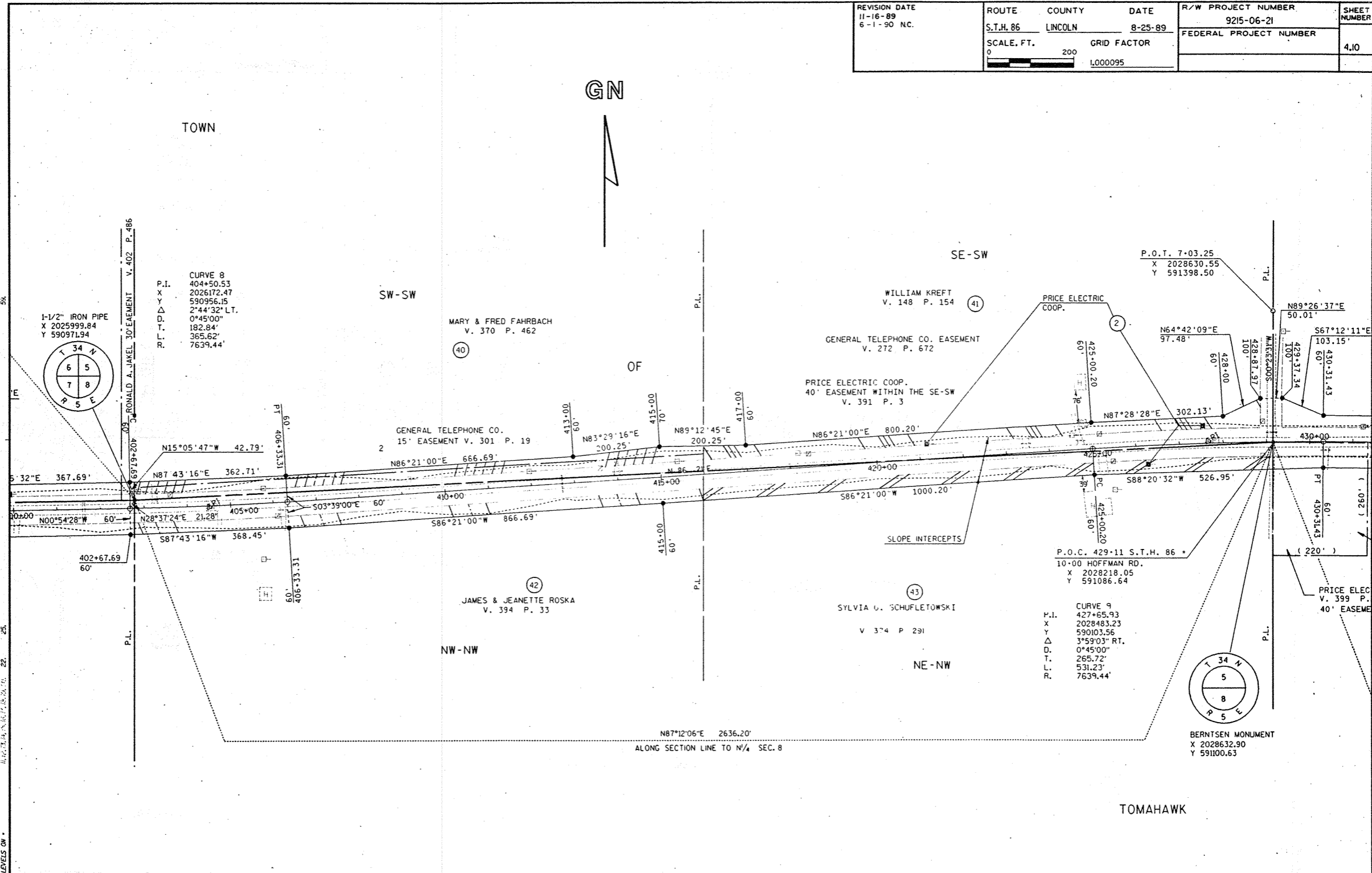
402+67.69

INTERCEPTS

SLOPE INTERCEPTS

LEVELS ON

REVISION DATE 11-16-89 6-1-90 NC.	ROUTE S.T.H. 86	COUNTY LINCOLN	DATE 8-25-89	R/W PROJECT NUMBER 9215-06-21	SHEET NUMBER 410
	SCALE, FT. 0 200	GRID FACTOR 1.000095	FEDERAL PROJECT NUMBER		



GN

TOWN

SW-SW

SE-SW

OF

NW-NW

NE-NW

TOMAHAWK

1-1/2" IRON PIPE  
X 2025999.84  
Y 590971.94

CURVE 8  
P.I. 404+50.53  
X 2026172.47  
Y 590956.15  
D. 2°44'32" LT.  
T. 0°45'00"  
L. 182.84'  
R. 365.62'  
7639.44'

MARY & FRED FAHRBACH  
V. 370 P. 462

WILLIAM KREFT  
V. 148 P. 154

GENERAL TELEPHONE CO. EASEMENT  
V. 272 P. 672

PRICE ELECTRIC COOP.  
40' EASEMENT WITHIN THE SE-SW  
V. 391 P. 3

GENERAL TELEPHONE CO.  
15' EASEMENT V. 301 P. 19

P.O.T. 7+03.25  
X 2028630.55  
Y 591398.50

P.O.C. 429+11 S.T.H. 86  
10+00 HOFFMAN RD.  
X 2028218.05  
Y 591086.64

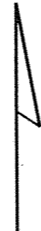
CURVE 9  
P.I. 427+65.93  
X 2028483.23  
Y 590103.56  
D. 3°59'03" RT.  
T. 0°45'00"  
L. 265.72'  
R. 531.23'  
7639.44'

BERNTSEN MONUMENT  
X 2028632.90  
Y 591100.63

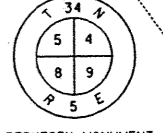
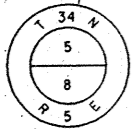
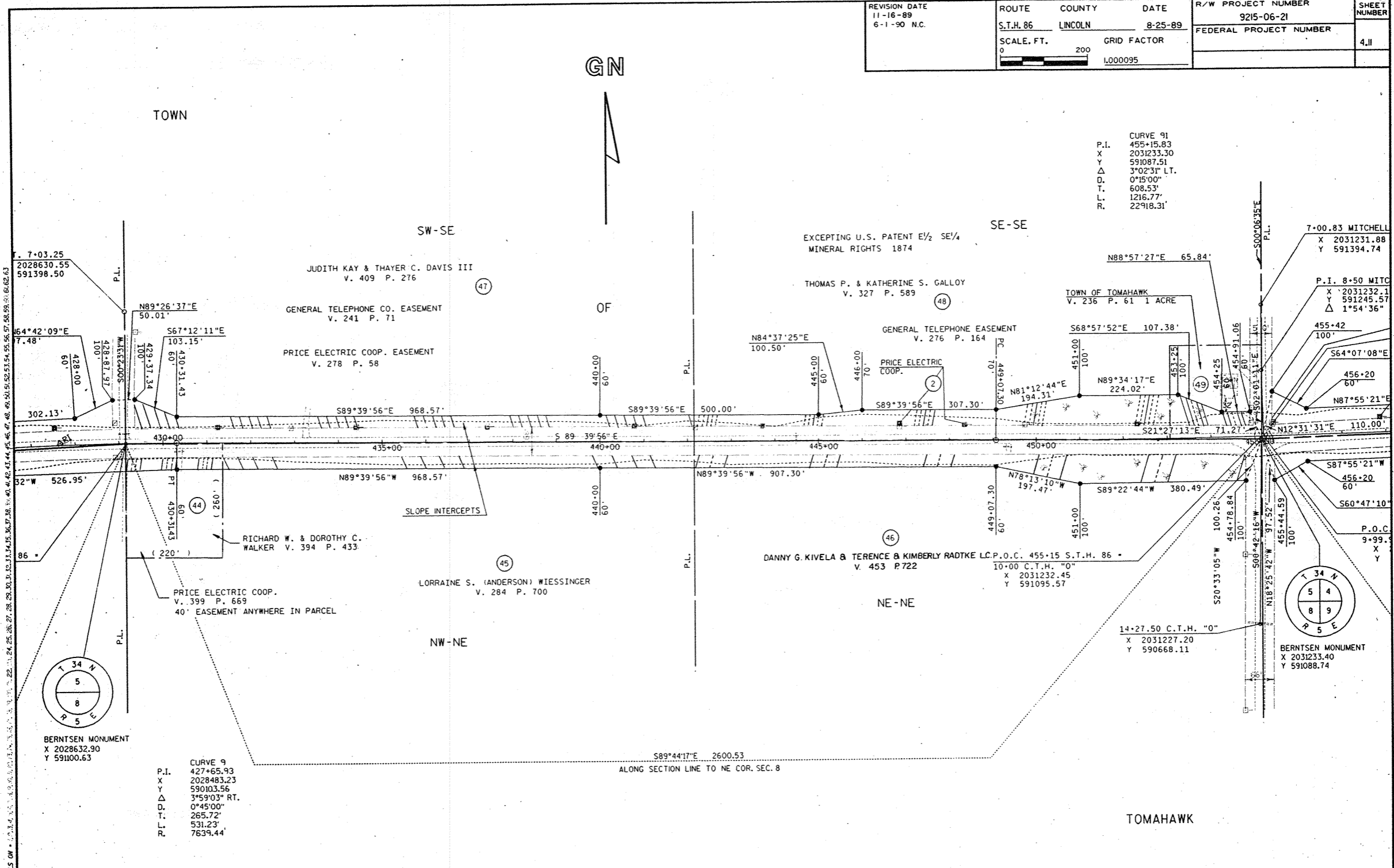
N87°12'06"E 2636.20'  
ALONG SECTION LINE TO N/4 SEC. 8

REVISION DATE 11-16-89 6-1-90 N.C.	ROUTE S.T.H. 86	COUNTY LINCOLN	DATE 8-25-89	R/W PROJECT NUMBER 9215-06-21	SHEET NUMBER 4, II
	SCALE, FT. 0 200	GRID FACTOR 1.000095		FEDERAL PROJECT NUMBER	

GN



CURVE 91  
P.I. 455+15.83  
X 2031233.30  
Y 591087.51  
Δ 3°02'31" LT.  
D. 0°15'00"  
T. 608.53'  
L. 1216.77'  
R. 22918.31'

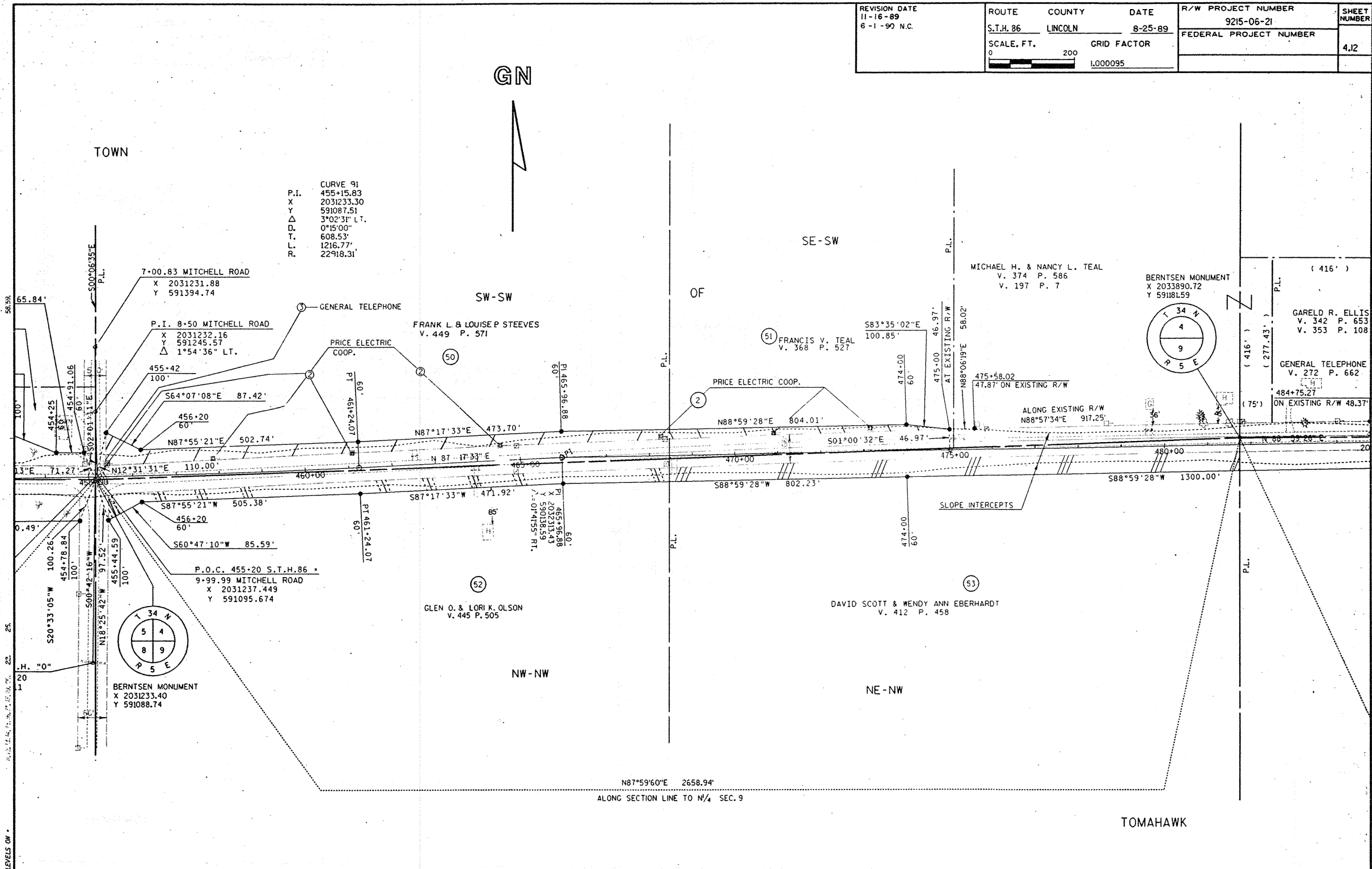


CURVE 9  
P.I. 427+65.93  
X 2028483.23  
Y 590103.56  
Δ 3°59'03" RT.  
D. 0°45'00"  
T. 265.72'  
L. 531.23'  
R. 7639.44'

S89°44'17"E 2600.53  
ALONG SECTION LINE TO NE COR. SEC. 8

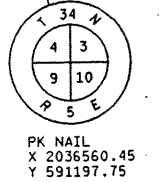
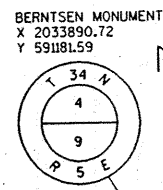
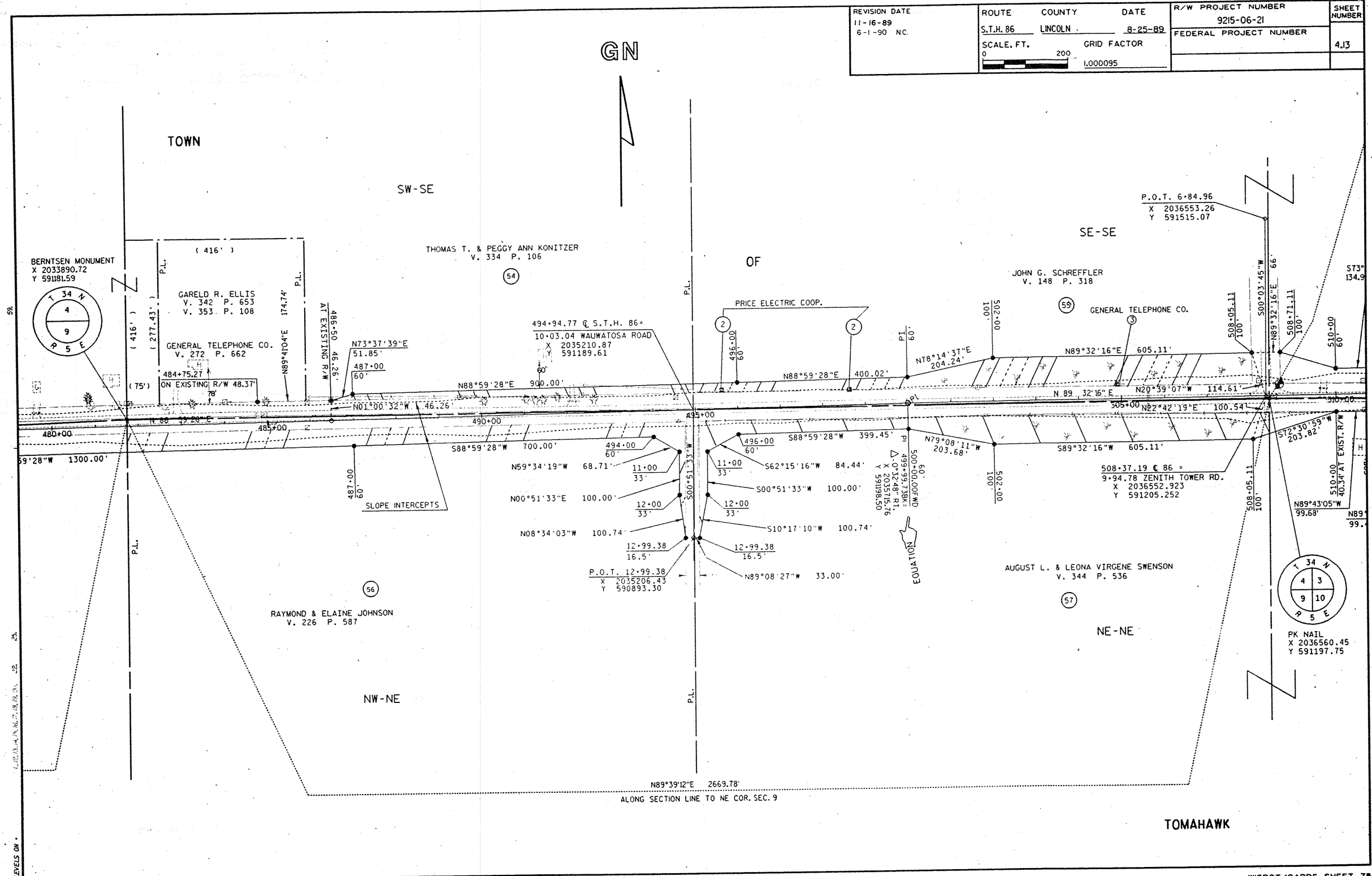
TOMAHAWK

REVISION DATE 11-16-89 6-1-90 N.C.	ROUTE S.T.H. 86	COUNTY LINCOLN	DATE 8-25-89	R/W PROJECT NUMBER 9215-06-21	SHEET NUMBER 4.12
	SCALE, FT. 0 200	GRID FACTOR 1.000095	FEDERAL PROJECT NUMBER		



REVISION DATE 11-16-89 6-1-90 NC.	ROUTE S.T.H. 86	COUNTY LINCOLN	DATE 8-25-89	R/W PROJECT NUMBER 9215-06-21	SHEET NUMBER 4.13
	SCALE, FT. 0 200	GRID FACTOR 1.000095		FEDERAL PROJECT NUMBER	

GN



LEVELS ON \*  
L.O.B.A.N.B.T.S.B.N.V. J2

TOMAHAWK



REVISION DATE  
11-16-89  
6-1-90 N.C.

ROUTE COUNTY DATE  
S.T.H. 86 LINCOLN 8-25-89  
SCALE, FT. GRID FACTOR  
0 200  
1,000095

R/W PROJECT NUMBER  
9215-06-21  
FEDERAL PROJECT NUMBER

SHEET NUMBER  
414

TOWN

S89°29'04"E 2612.30'  
ALONG SECTION LINE TO N¼ SEC. 10

GN

SW-SW

SE-SW

FIRELANE EASEMENT WIS. CON. DEPT.  
V. 148 P. 318

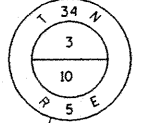
ROBERT HUSEBY  
V. 169 P. 395

JOHN G. SCHREFFLER  
V. 148 P. 318

PRICE ELECTRIC COOP.

GENERAL TELEPHONE CO.

IRON PIPE IN PAVEMENT  
WITH PK NAIL OVER IT  
X 2039172.64  
Y 591174.24



4.96  
3.26  
5.07

508+05.11  
100'

S00°03'45"W 66'

508+71.11  
100'

S73°13'16"E  
134.96'

N89°32'16"E  
100.78'

510+00  
60'

511+00.12  
60'

S89°13'09"E 900.53'

S89°13'09"E 1000.00'

S89°13'09"E 955.15'

114.61

510+00

S00°09'33"W 41.63'

N89°13'09"W 700.00'

N89°13'09"W 1000.00'

N89°13'09"W 954.72'

ER RD.

508+05.11  
100'

S12°30'59"W  
203.82'

N89°43'05"W  
99.68'

N89°43'05"W  
99.43'

510+00  
40.34' AT EXIST. R/W

513+00  
60'

N78°19'52"W  
101.83'

SLOPE INTERCEPTS

520+00

520+00  
60'

525+00

525+00  
60'

530+00  
60'

530+00  
70'

P.L.

P.L.

OF

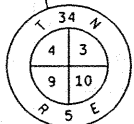
GENERAL TELEPHONE EASEMENT  
V. 272 P. 696

LUKE & ESTHER MUELLER AND  
LEONA & AUGUST SWENSON L.C.  
V. 420 P. 225

NE-NW

TOMAHAWK

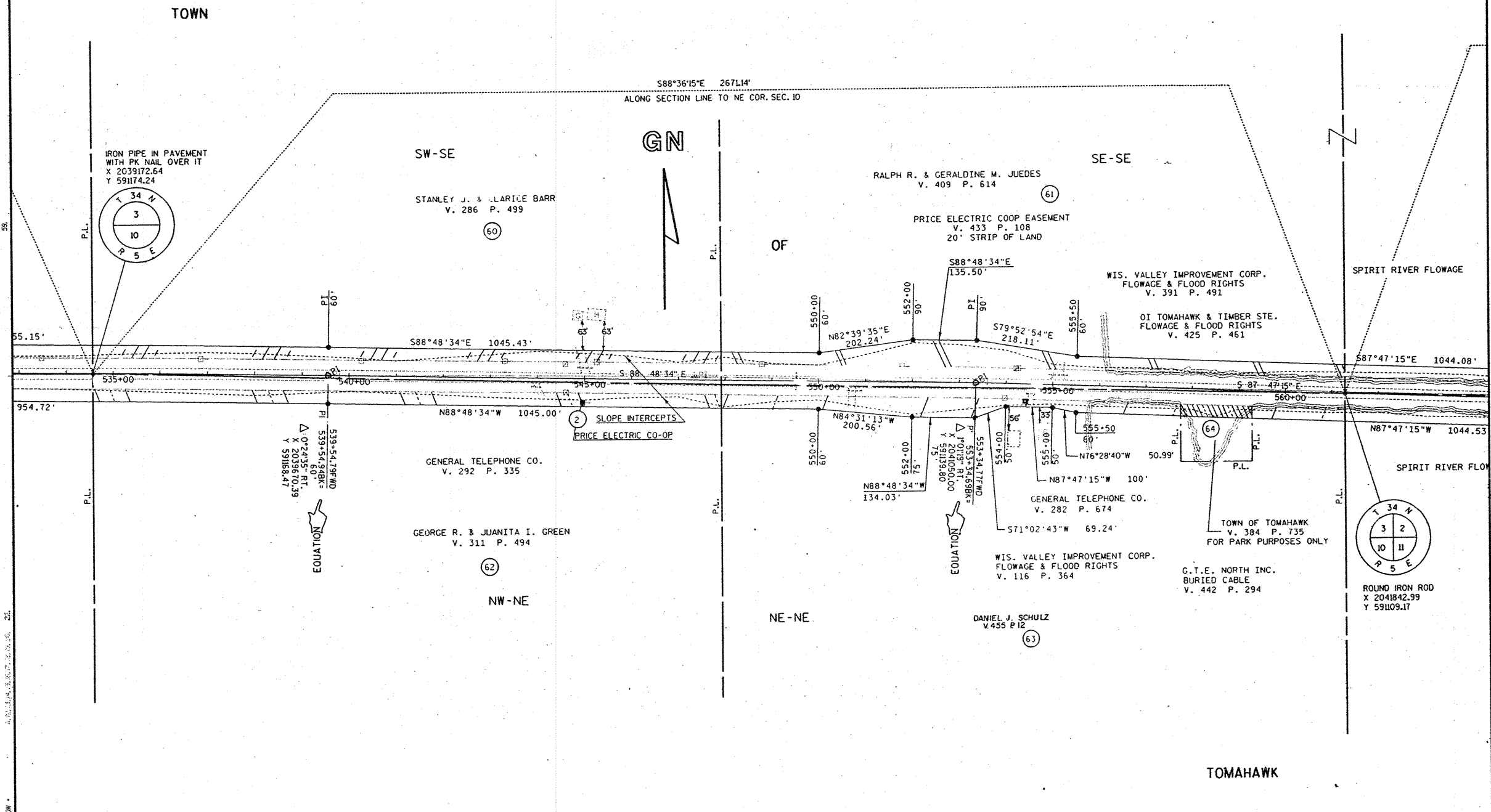
NW-NW



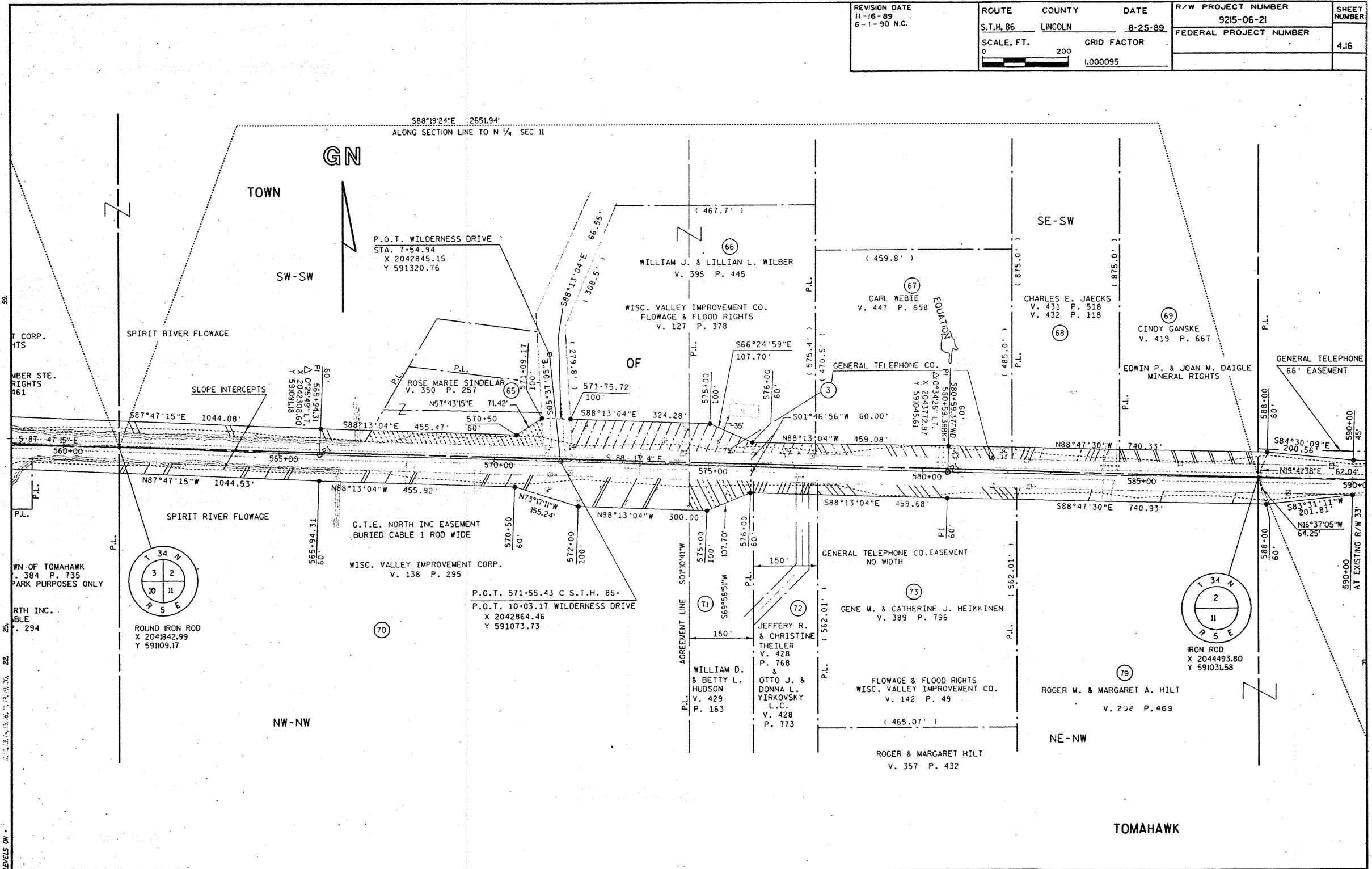
PK NAIL  
X 2036560.45  
Y 591197.75

LEVELS ON

REVISION DATE 11-16-89 6-1-90	ROUTE	COUNTY	DATE	R/W PROJECT NUMBER	SHEET NUMBER
	S.T.H. 86	LINCOLN	8-25-89	9215-06-21	
	SCALE, FT.	GRID FACTOR		FEDERAL PROJECT NUMBER	4.15
	0 200	1.000095			



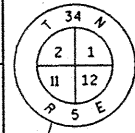
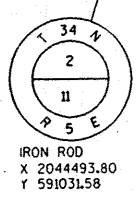
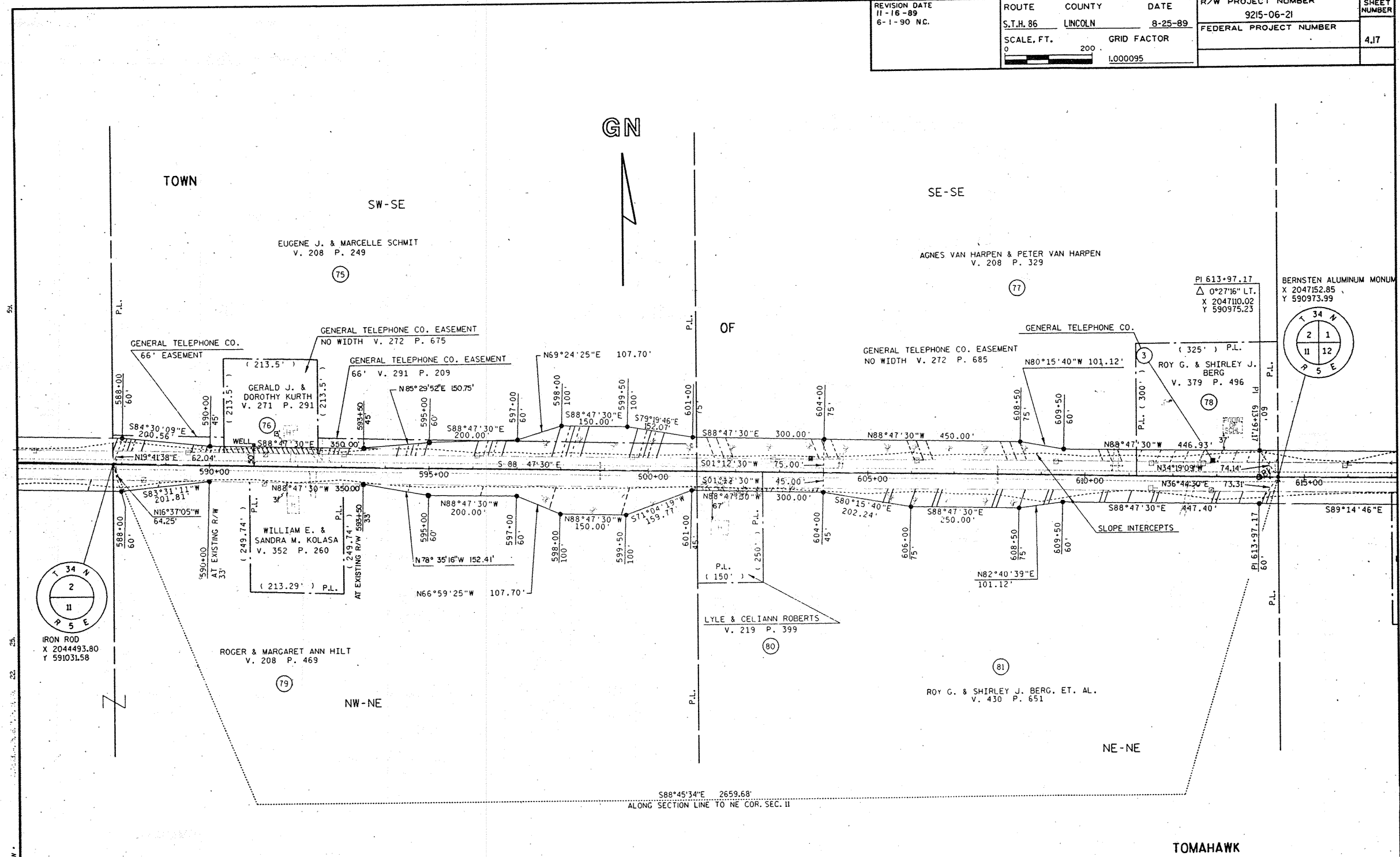
REVISION DATE 11-16-89 6-1-90 N.C.	ROUTE S.T.H. 86	COUNTY LINCOLN	DATE 8-25-89	R/W PROJECT NUMBER 9215-06-21	SHEET NUMBER 4.16
	SCALE, FT. 0 100 200		GRID FACTOR 1.000095	FEDERAL PROJECT NUMBER	



REVISION DATE  
11-16-89  
6-1-90 N.C.

ROUTE COUNTY DATE  
S.T.H. 86 LINCOLN 8-25-89  
SCALE, FT. GRID FACTOR  
0 200  
1,000,095

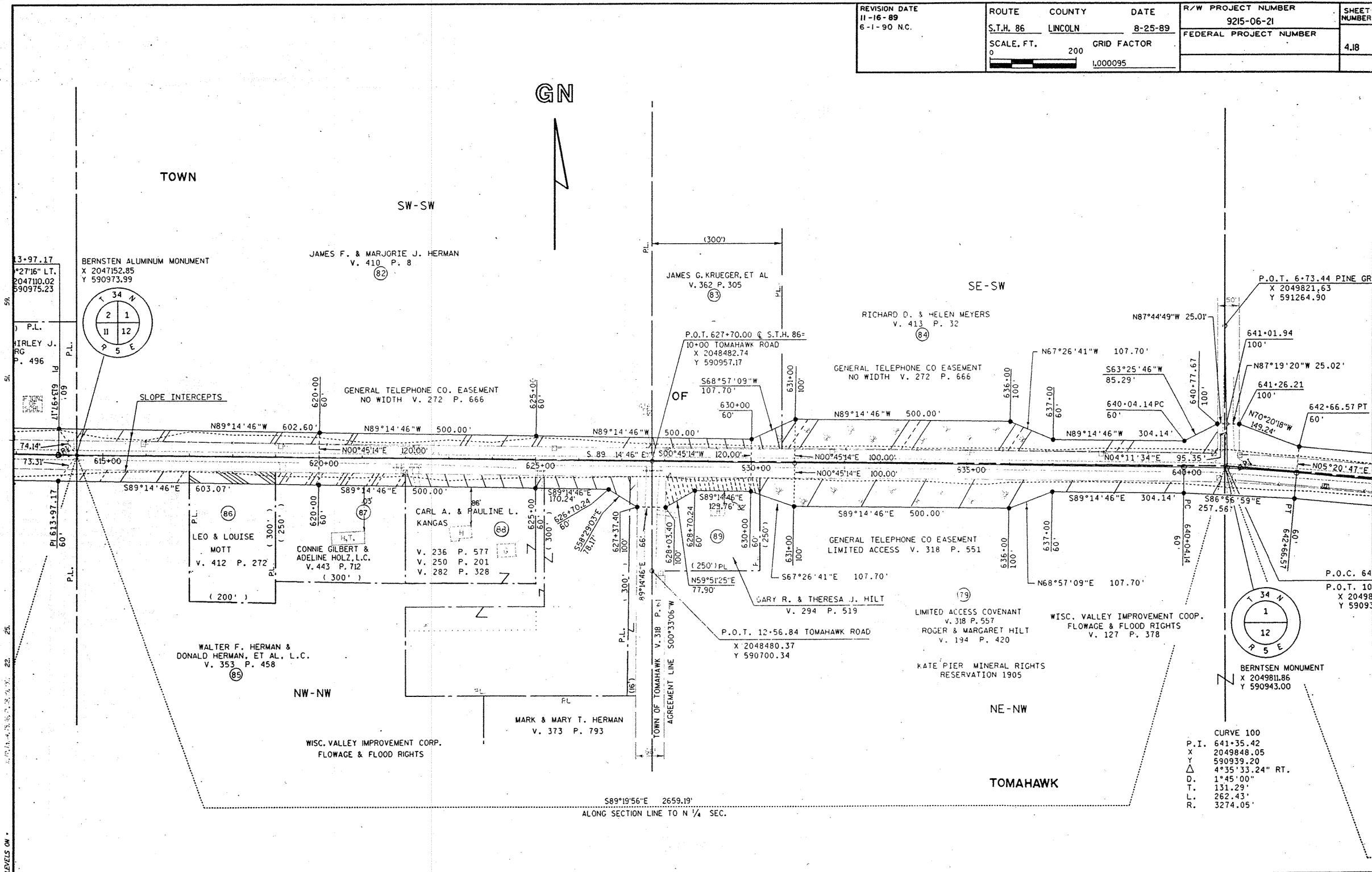
R/W PROJECT NUMBER 9215-06-21	SHEET NUMBER 4,17
FEDERAL PROJECT NUMBER	



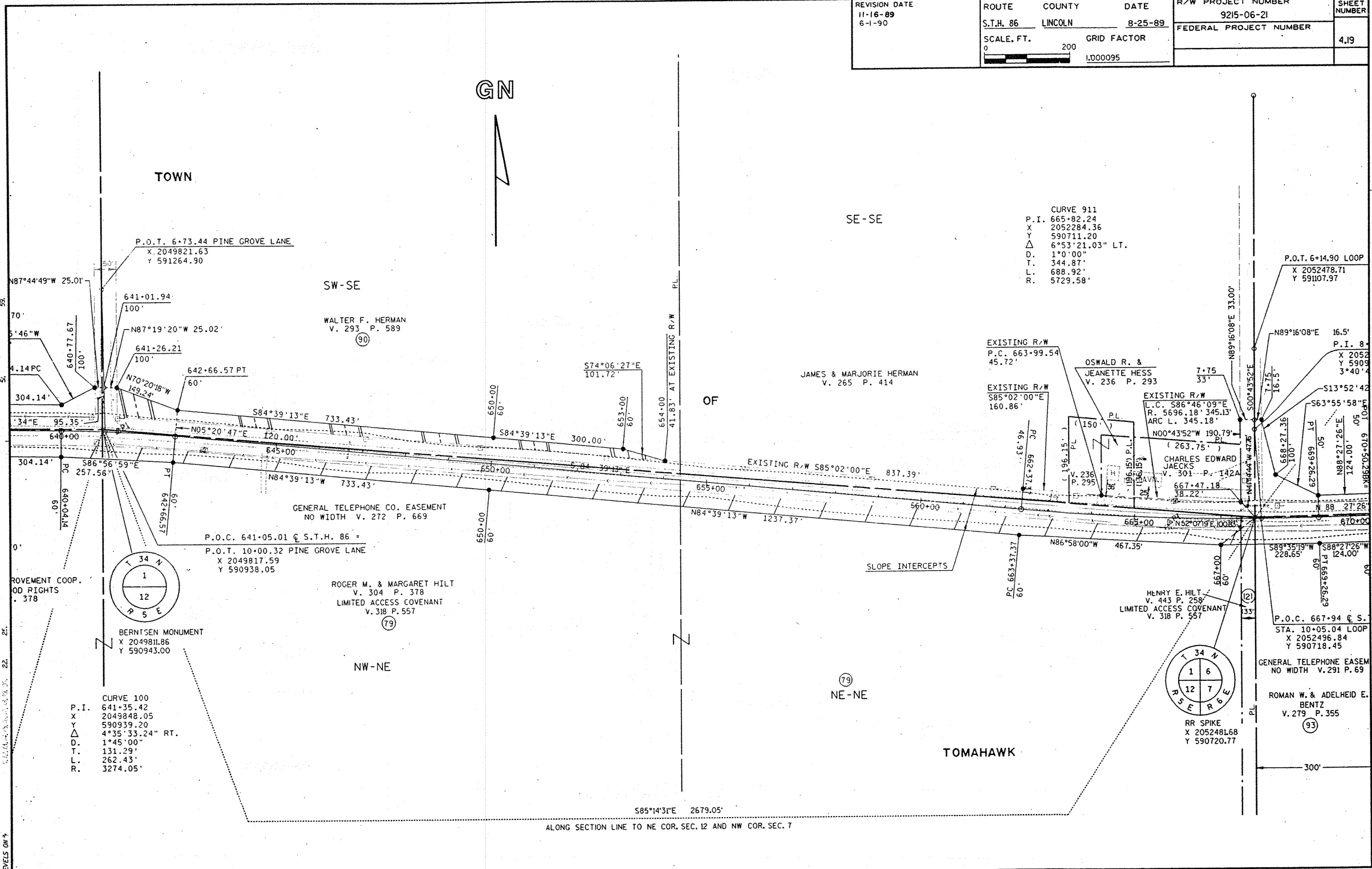
LEVELS ON 24 25 22

TOMAHAWK

REVISION DATE 11-16-89 6-1-90 NC.	ROUTE S.T.H. 86	COUNTY LINCOLN	DATE 8-25-89	R/W PROJECT NUMBER 9215-06-21	SHEET NUMBER 4.18
	SCALE, FT. 0 200		GRID FACTOR 1.000095	FEDERAL PROJECT NUMBER	



REVISION DATE 11-16-89 6-1-90	ROUTE S.T.H. 86	COUNTY LINCOLN	DATE 8-25-89	R/W PROJECT NUMBER 9215-06-21	SHEET NUMBER 4,19
	SCALE, FT. 0 200		GRID FACTOR 1.000095	FEDERAL PROJECT NUMBER	



CURVE 911  
P.I. 665-82.24  
X 2052284.36  
Y 590711.20  
Δ 6°53'21.03" LT.  
D. 1°0'00"  
T. 344.87'  
L. 688.92'  
R. 5729.58'

EXISTING R/W  
P.C. 663+99.54  
45.72'

EXISTING R/W  
S85°02'00"E  
160.86'

EXISTING R/W  
P.C. S86°45'09"E  
R. 5696.18' 345.13'  
ARC L. 345.18'

CHARLES EDWARD JAECKS  
V. 301 P. 142A  
667+47.18  
38.22'

HENRY E. HILT  
V. 443 P. 258  
LIMITED ACCESS COVENANT  
V. 318 P. 557

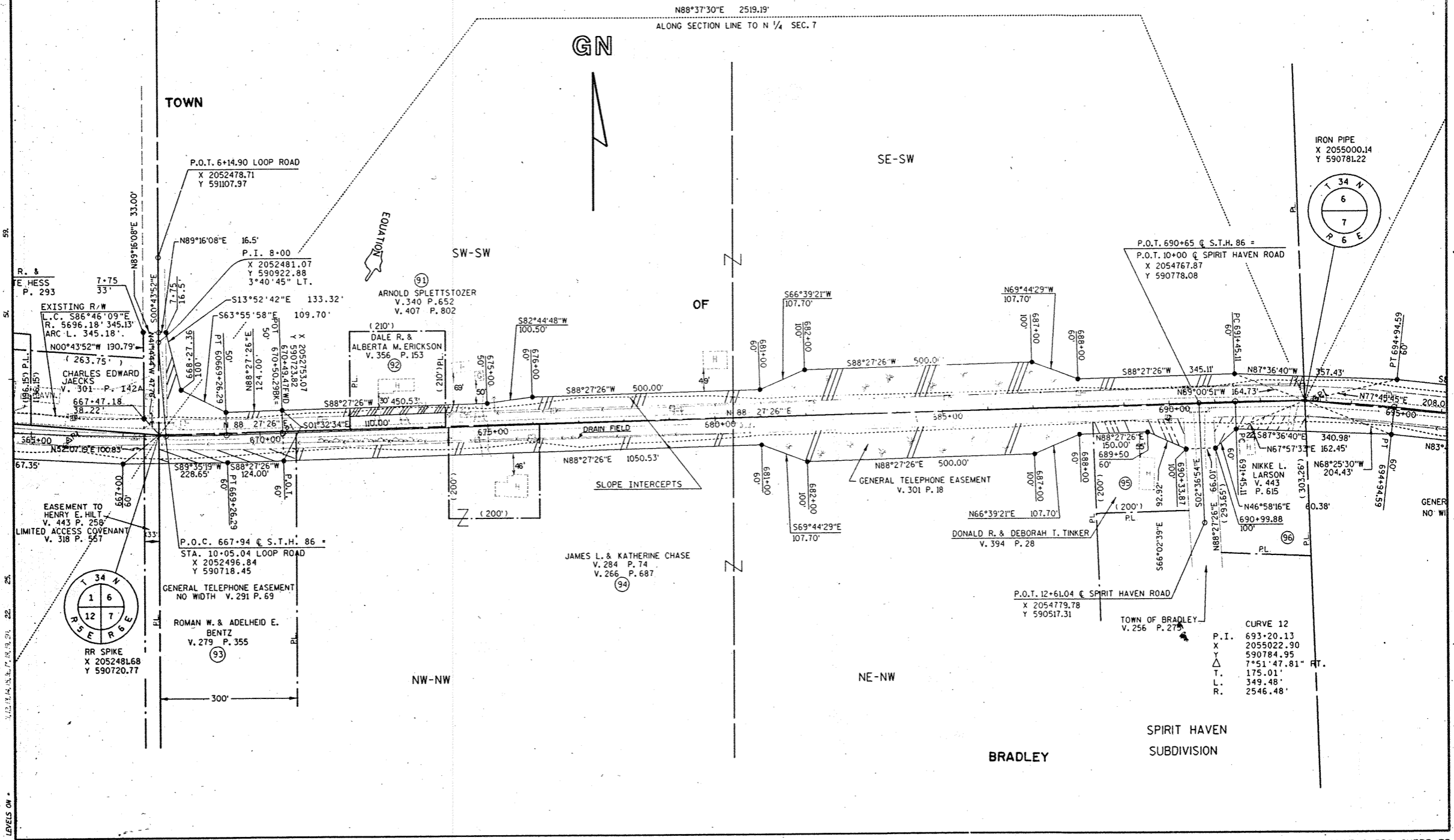
P.O.C. 667+94 @ S.  
STA. 10+05.04 LOOP  
X 2052496.84  
Y 590718.45

ROMAN W. & ADELHEID E. BENTZ  
V. 279 P. 355

CURVE 100  
P.I. 641-35.42  
X 2049848.05  
Y 590939.20  
Δ 4°35'33.24" RT.  
D. 1°45'00"  
T. 131.29'  
L. 262.43'  
R. 3274.05'

S85°14'31"E 2679.05'  
ALONG SECTION LINE TO NE COR. SEC. 12 AND NW COR. SEC. 7

REVISION DATE 11-16-89 6-1-90 N.C.	ROUTE S.T.H. 86	COUNTY LINCOLN	DATE 8-25-89	R/W PROJECT NUMBER 9215-06-21	SHEET NUMBER 4.20
	SCALE, FT. 0 200		GRID FACTOR 1.000095	FEDERAL PROJECT NUMBER	

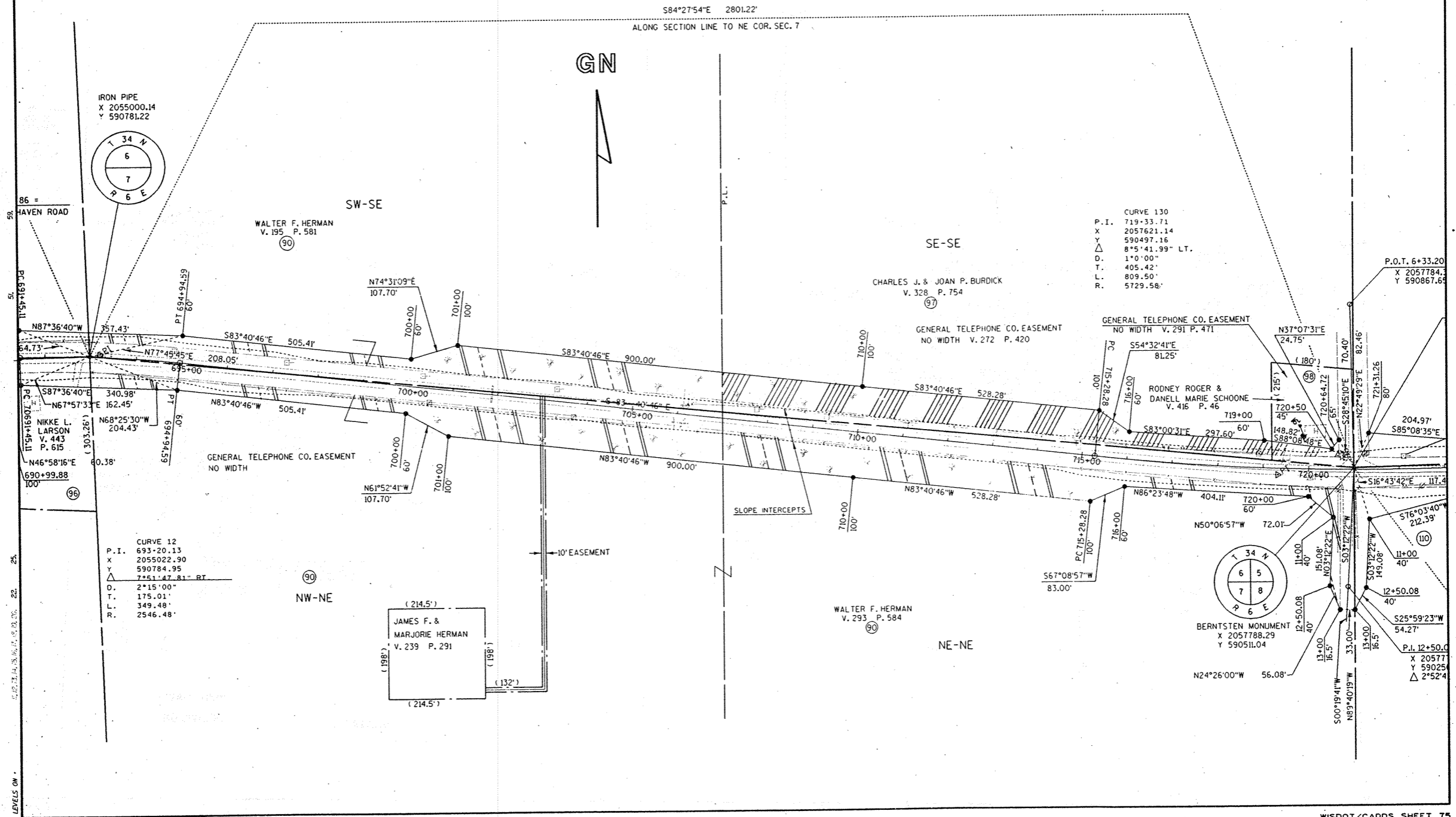


CURVE 12  
 P. I. 693+20.13  
 X 2055022.90  
 Y 590784.95  
 T. 7°51'47.81" FT.  
 L. 349.48'  
 R. 2546.48'

REVISION DATE  
11-16-89  
6-1-90 N.C.

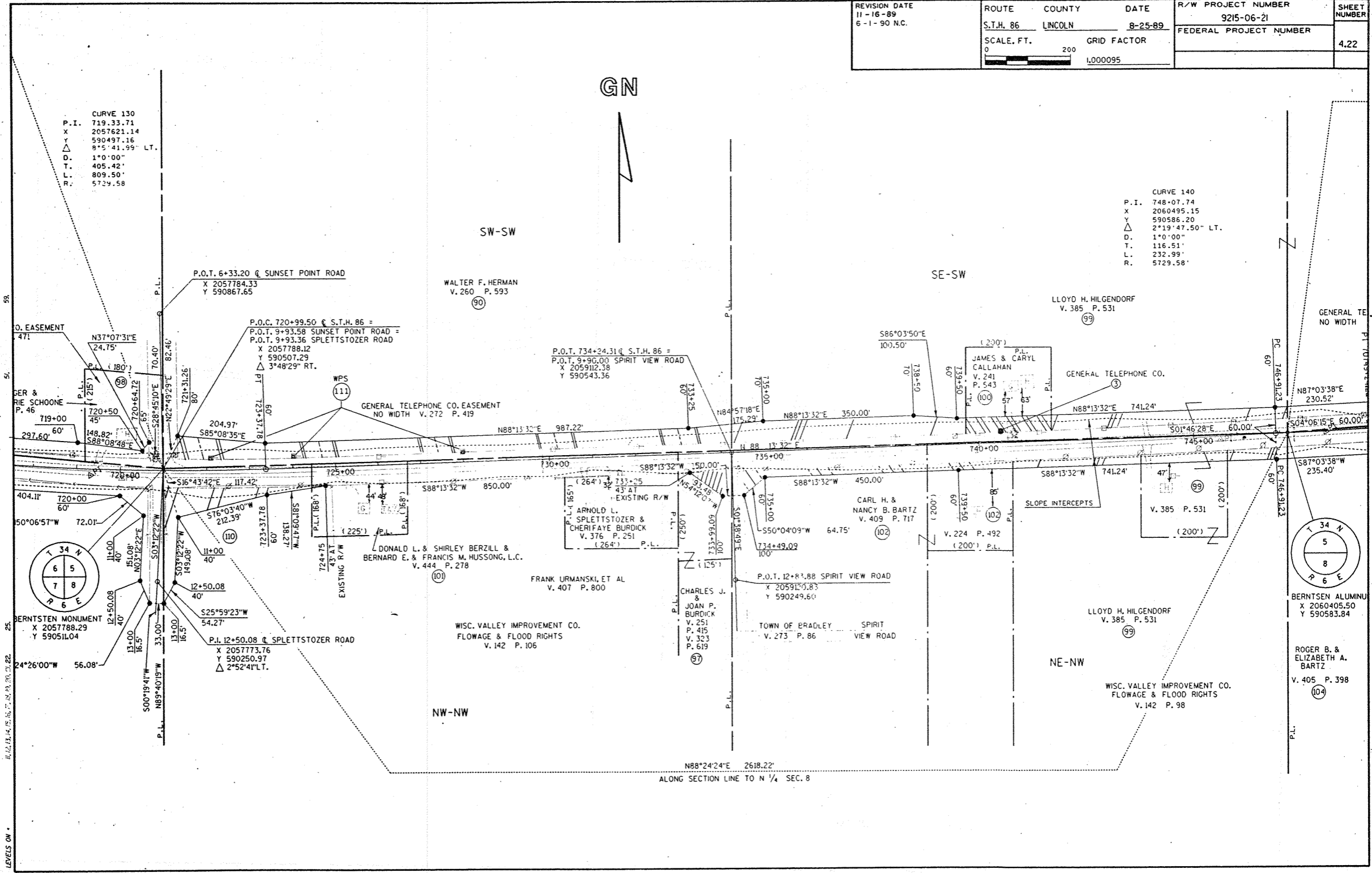
ROUTE COUNTY DATE  
S.T.H. 86 LINCOLN 8-25-89  
SCALE, FT. GRID FACTOR  
0 200  
1,000095

R/W PROJECT NUMBER 9215-06-21	SHEET NUMBER 4.21
FEDERAL PROJECT NUMBER	





REVISION DATE 11-16-89 6-1-90 N.C.	ROUTE S.T.H. 86	COUNTY LINCOLN	DATE 8-25-89	R/W PROJECT NUMBER 9215-06-21	SHEET NUMBER 4.22
	SCALE, FT. 0 200		GRID FACTOR 1.000095	FEDERAL PROJECT NUMBER	



CURVE 130  
P.I. 719.33.71  
X 2057621.14  
Y 590497.16  
Δ 8°5'41.99" LT.  
D. 1°0'00"  
T. 405.42'  
L. 809.50'  
R. 5729.58

CURVE 140  
P.I. 748-07.74  
X 2060495.15  
Y 590586.20  
Δ 2°19'47.50" LT.  
D. 1°0'00"  
T. 116.51'  
L. 232.99'  
R. 5729.58'

GN

SW-SW

SE-SW

N

WALTER F. HERMAN  
V. 260 P. 593

LLOYD H. HILGENDORF  
V. 385 P. 531

GENERAL TELEPHONE CO.  
NO WIDTH

P.O.T. 6+33.20 @ SUNSET POINT ROAD  
X 2057784.33  
Y 590867.65

P.O.C. 720+99.50 @ S.T.H. 86 =  
P.O.T. 9+83.58 SUNSET POINT ROAD =  
P.O.T. 9+93.36 SPLETTSTOZER ROAD =  
X 2057788.12  
Y 590507.29  
3°48'29" RT.

P.O.T. 734+24.31 @ S.T.H. 86 =  
P.O.T. 9+90.00 SPIRIT VIEW ROAD =  
X 2059112.38  
Y 590543.36

GENERAL TELEPHONE CO. EASEMENT  
NO WIDTH V. 272 P. 419

JAMES & CARYL  
CALLAHAN  
V. 241 P. 543

GENERAL TELEPHONE CO.

N87°03'38"E  
230.52'

N88°13'32"E 987.22'

N88°13'32"E 350.00'

N88°13'32"E 741.24'

S04°06'15"E 60.00'

EASEMENT  
471'

N37°07'31"E  
24.75'

P.L. (180')

P.L. (215')

P.L. (215')

P.L. (215')

P.L. (215')

P.L. (215')

P.L. (215')

P.L. (215')

P.L. (215')

P.L. (215')

P.L. (215')

P.L. (215')

P.L. (215')

P.L. (215')

P.L. (215')

P.L. (215')

P.L. (215')

P.L. (215')

P.L. (215')

P.L. (215')

P.L. (215')

P.L. (215')

P.L. (215')

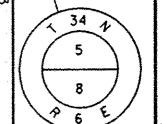
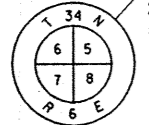
P.L. (215')

P.L. (215')

P.L. (215')

P.L. (215')

P.L. (215')



BERNSTEIN ALUMINUM  
X 2060405.50  
Y 590583.84

ROGER B. & ELIZABETH A. BARTZ  
V. 405 P. 398

DONALD L. & SHIRLEY BERZILL & BERNARD E. & FRANCIS M. HUSSONG, L.C.  
V. 444 P. 278

FRANK URMANSKI ET AL  
V. 407 P. 800

WISC. VALLEY IMPROVEMENT CO.  
FLOWAGE & FLOOD RIGHTS  
V. 142 P. 106

CHARLES J. & JOAN P. BURDICK  
V. 251 P. 415  
V. 323 P. 619

P.O.T. 12+83.88 SPIRIT VIEW ROAD  
X 2059120.83  
Y 590249.60

TOWN OF BRADLEY SPIRIT VIEW ROAD  
V. 273 P. 86

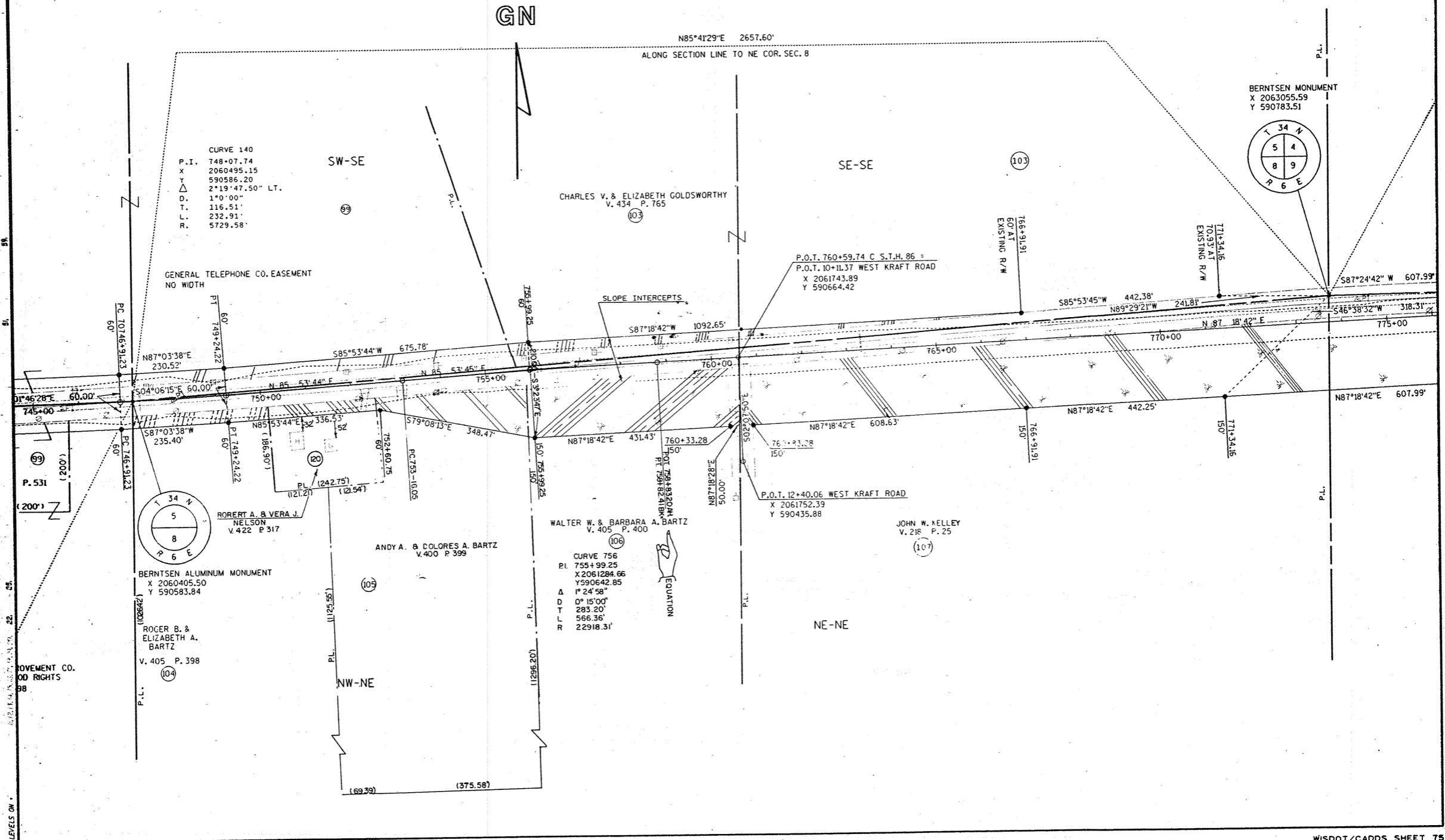
LLOYD H. HILGENDORF  
V. 385 P. 531

WISC. VALLEY IMPROVEMENT CO.  
FLOWAGE & FLOOD RIGHTS  
V. 142 P. 98

N88°24'24"E 2618.22'  
ALONG SECTION LINE TO 1/4 SEC. 8

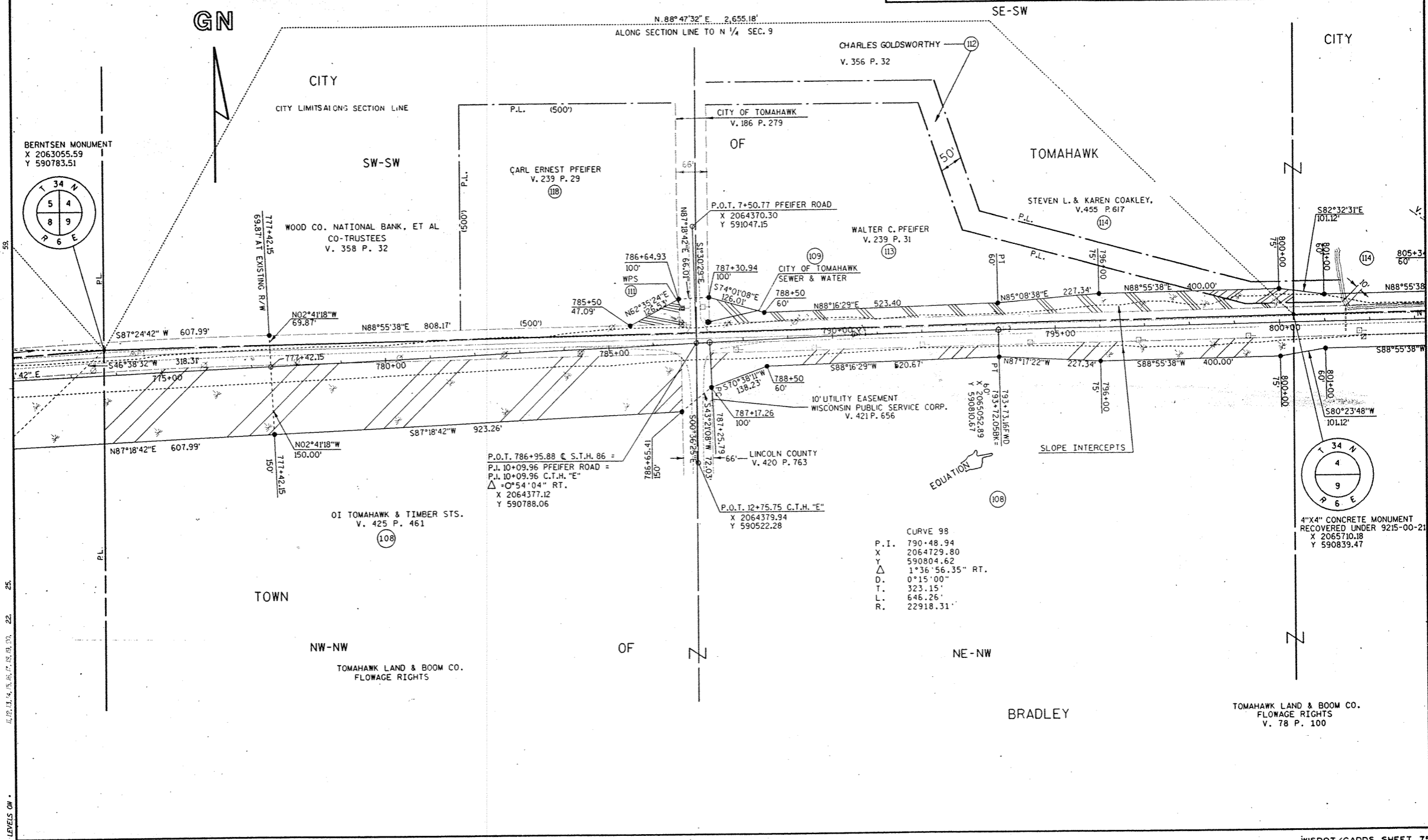
LEVELS ON

REVISION DATE 11-16-89 6-1-90 N.C.	ROUTE	COUNTY	DATE	R/W PROJECT NUMBER	SHEET NUMBER
	S.T.H. 86	LINCOLN	8-25-89	9215-06-21	
	SCALE, FT.	GRID FACTOR		FEDERAL PROJECT NUMBER	4.23
	0 200	1.000095			



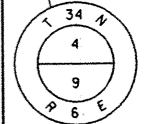
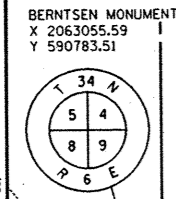
LEVEL ON 11-16-89

REVISION DATE 11-16-89 6-1-90 NC.	ROUTE S.T.H. 86	COUNTY LINCOLN	DATE 8-25-89	R/W PROJECT NUMBER 9215-06-21	SHEET NUMBER 4.24
	SCALE, FT. 0 200	GRID FACTOR 1.000095	FEDERAL PROJECT NUMBER		



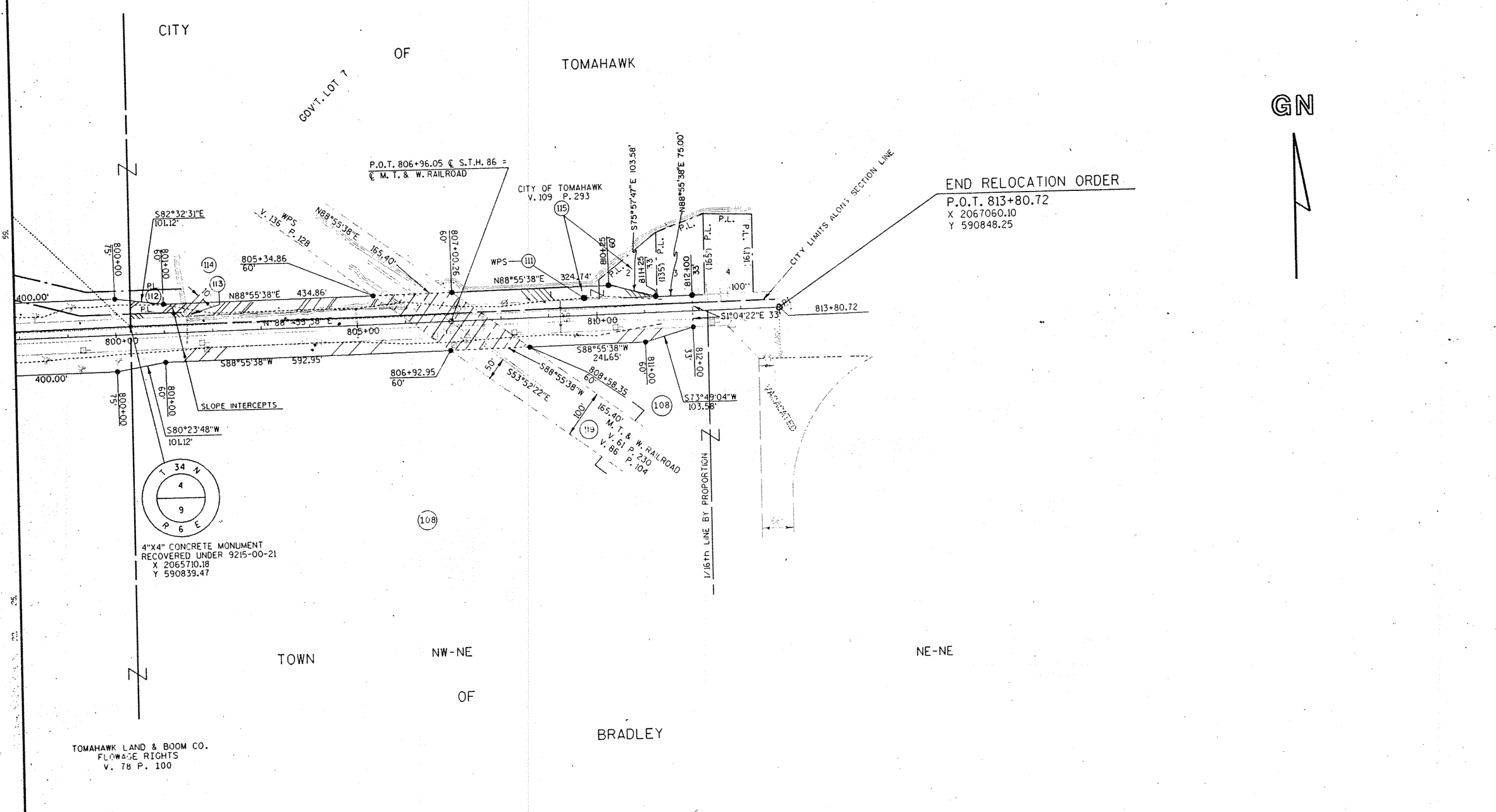
P.O.T. 786+95.88 C.S.T.H. 86 =  
P.L. 10+09.96 PFEIFER ROAD =  
P.L. 10+09.96 C.T.H. "E"  
 $\Delta = 0^{\circ}54'04''$  RT.  
X 2064377.12  
Y 590788.06

CURVE 98  
P.I. 790+48.94  
X 2064729.80  
Y 590804.62  
 $\Delta$  1°36'56.35" RT.  
D. 0°15'00"  
T. 323.15'  
L. 646.26'  
R. 22918.31'



LEVELS ON 22, 25, 28, 31, 34, 37, 40, 43, 46, 49, 52, 55, 58, 61, 64, 67, 70, 73, 76, 79, 82, 85, 88, 91, 94, 97, 100, 103, 106, 109, 112, 115, 118, 121, 124, 127, 130, 133, 136, 139, 142, 145, 148, 151, 154, 157, 160, 163, 166, 169, 172, 175, 178, 181, 184, 187, 190, 193, 196, 199, 202, 205, 208, 211, 214, 217, 220, 223, 226, 229, 232, 235, 238, 241, 244, 247, 250, 253, 256, 259, 262, 265, 268, 271, 274, 277, 280, 283, 286, 289, 292, 295, 298, 301, 304, 307, 310, 313, 316, 319, 322, 325, 328, 331, 334, 337, 340, 343, 346, 349, 352, 355, 358, 361, 364, 367, 370, 373, 376, 379, 382, 385, 388, 391, 394, 397, 400, 403, 406, 409, 412, 415, 418, 421, 424, 427, 430, 433, 436, 439, 442, 445, 448, 451, 454, 457, 460, 463, 466, 469, 472, 475, 478, 481, 484, 487, 490, 493, 496, 499, 502, 505, 508, 511, 514, 517, 520, 523, 526, 529, 532, 535, 538, 541, 544, 547, 550, 553, 556, 559, 562, 565, 568, 571, 574, 577, 580, 583, 586, 589, 592, 595, 598, 601, 604, 607, 610, 613, 616, 619, 622, 625, 628, 631, 634, 637, 640, 643, 646, 649, 652, 655, 658, 661, 664, 667, 670, 673, 676, 679, 682, 685, 688, 691, 694, 697, 700, 703, 706, 709, 712, 715, 718, 721, 724, 727, 730, 733, 736, 739, 742, 745, 748, 751, 754, 757, 760, 763, 766, 769, 772, 775, 778, 781, 784, 787, 790, 793, 796, 799, 802, 805, 808, 811, 814, 817, 820, 823, 826, 829, 832, 835, 838, 841, 844, 847, 850, 853, 856, 859, 862, 865, 868, 871, 874, 877, 880, 883, 886, 889, 892, 895, 898, 901, 904, 907, 910, 913, 916, 919, 922, 925, 928, 931, 934, 937, 940, 943, 946, 949, 952, 955, 958, 961, 964, 967, 970, 973, 976, 979, 982, 985, 988, 991, 994, 997, 1000

REVISION DATE 11-16-89 6-1-90 N.C.	ROUTE S.T.H. 86	COUNTY LINCOLN	DATE 8-25-89	R/W PROJECT NUMBER 9215-06-21	SHEET NUMBER 4.25
	SCALE, FT. 0 200		GRID FACTOR 1.000095	FEDERAL PROJECT NUMBER	



TOMAHAWK LAND & BOOM CO.  
FLOWAGE RIGHTS  
V. 78 P. 100