

PLAN & PLAT OF RIGHT-OF-WAY FOR C.T.H. "S"-SECOND LANE

C.T.H. "FF" HAMBURG

NOVEMBER 30, 1978



SECTION 35  
T.31N.-R.4 E.

SECTION 36  
T.31N.-R.4 E.

LINCOLN CO.

SECTION 5  
T.30N.-R.4 E.

MARATHON CO.

RECEIVED AT LINCOLN COUNTY  
COURTHOUSE THIS 8 DAY  
OF June 1981.  
*Pat Riecke*  
TAX DESCRIPTION OFFICE

BEGIN RELOCATION ORDER

SE-SE

SW-SW

SE-SW

SW-SE

35  
6 5

NW-NW  
L. BANECK

NE-NW  
M. ZIEGEL

36  
5

NW-NE

L. WALLER

36  
5 4

NE-NE

C.T.H. "S"

FIFTH LA.

PLAN	BY	DATE
NOTE BOOK No.	SURVEYED	
	PLOTTED	
	ALIGNMENT CHECKED	
	RT. OF WAY CHECKED	

LINCOLN CO.

SECTION 36  
T.31N.-R.4 E.

SECTION 31  
T.31N.-R.5 E.



SW-SE

SE-SE

SW-SW

SE-SW

SW-SE

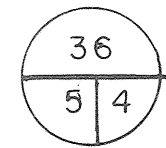
MINK RD.

A. FROMM

R. BLOCH

AMERICAN CAN CO.

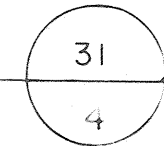
NE-NE



FIFTH LA.

NW-NW

NE-NW

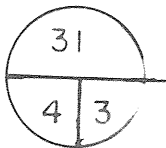


NW-NE

SECTION 4  
T.30N.-R.5 E.

MARATHON CO.

NE-NE



NW-NW

FOURTH LA.

49.5'

33'

33'

33'

33'

49.5'

