COUNTY AND HIGHWAY	ROUTE AND SECTION	CLASS AND AGREEMENT STATE	CLASS AND AGREEMENT FEDERAL	FEDERAL DIVISION OFFICE	SHEET NUMBER	TOTAL SHEETS
35.1	5.4		~~13.50~~ 23.41	4	4	
CONST. PROJECT						

Lincoln Co

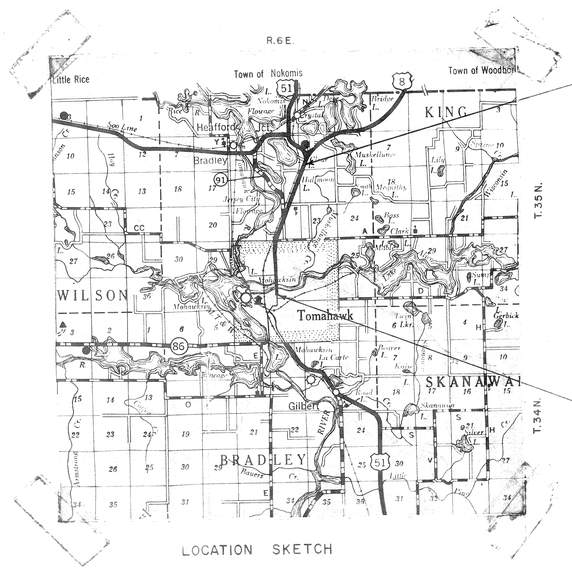

LOCATION SKETCH

SCALE
0 1 2
MILES

END RELOCATION ORDER
PROJECT F 05-4(50) STA. 211+00=
STA. 214+88.07 F.A.P. 431C
1197' N. AND 786' E. OF THE SW. COR. OF SEC. 11, T. 35 N., R. 6 E.

BEGIN RELOCATION ORDER
PROJECT F 05-4(50) STA. 11+60
1918.0' S. AND 1328.3' W. OF THE N. 1/4 COR. OF SEC. 34, T. 35 N., R. 6 E.

SCHEDULE OF LANDS AND INTERESTS REQUIRED

PARCEL NUMBER	SHEET NUMBER	OWNER	INTERESTS REQUIRED	ACRES
1	4.3	CHARLES E. DANE	FEE	0.15
2	4.3	ANNA K. MAJOR	"	0.26
3	4.4 & 4.5	C.M. ST. P. & P. R.R	EASEMENT *	0.71
4				
5	4.4 √	DELORE C. SCHULZ	FEE	0.01
6				
7	4.4 √	DELMAR R. LENK	"	0.13
8	4.4 √	TOWN OF BRADLEY SCHOOL DISTRICT NO. 2	"	0.03
9	4.4	ALMA M. ROSCHE	"	0.03
10	4.5 √	JOHN F. HEIN	L.H.E.	—
11	4.5	OWENS ILLINOIS GLASS CO.	L.H.E.	—
12				
13 (2)	4.1	EDWARD J. EHMAN	FEE	0.01
14 (2)	4.1 √	LEON D. WEIZENICKER	L.H.E.	—
15 (2)	4.1 √	WILLIAM ZSCHAY	L.H.E.	—
16 (2)	4.1 √	ROSWELL P. NELSON	"	—
17 (2)	4.1	ROMAN MARKS	FEE	0.18
18 (2)	4.1	GOLDIE SAWDY	FEE & L.H.E.	0.09
19 (2)	4.2	JOHN D. SLATON	L.H.E.	—
20 (2)	4.2	JOHN P. SCHMIDT, ET AL	L.H.E.	—
21 (2)	4.2 √	ALVIN BERG	L.H.E.	—
22 (2)	4.2 √	LAWRENCE DAOUST	"	—
24	4.3 √	JOHN VAN OOSTERHOUT	FEE	0.05
27 (2)	4.2	ROBERT BAUMGARTNER, ETAL	FEE & L.H.E.	0.18
29 (2)	4.3 √	EDWARD STERC	L.H.E.	—
30 (2)	4.3 √	DUANE L. KRULL	"	—
31 (2)	4.3 √	CLARA G. NETZEL	"	—
32 (2)	4.4 √	S.N. MCKINNON	FEE	0.05
33 (2)	4.4	PETE RIEBEL, ET AL	"	1.88
34 (2)	4.1	CITY OF TOMAHAWK	"	0.58

NOTE:
BEARINGS SHOWN ON THIS PLAT ARE THE TRUE BEARINGS OF EACH TANGENT TO THE NEAREST MINUTE

* TO BE ACQUIRED IN THE NAME OF THE STATE OF WISCONSIN

STANDARD ABBREVIATIONS

ABND.	ABANDON
AC.	ACRES
B.	BARN
BH.	BASEMENT HOUSE
BLDGS.	BUILDINGS
C.	CABINS
CEM.	CEMETERY
CONST.	CONSTRUCTION
COR.	CORNER
C.T.H.	COUNTY TRUNK HIGHWAY
D.	DEGREE OF CURVE
E.	EXTERNAL DISTANCE
FACT.	FACTORY
F.A.P.	FEDERAL AID PROJECT
G.	GARAGE
GOV'T.	GOVERNMENT
H.	HOUSE
L.	LENGTH OF CURVE
L.H.E.	LIMITED HIGHWAY EASEMENT
NE	NORTHEAST
NW	NORTHWEST
NO	NUMBER
P.C.	POINT OF CURVATURE
P.I.	POINT OF INTERSECTION
P.T.	POINT OF TANGENCY
P.L.	PROPERTY LINE
R.	RADIUS
RR.	RAILROAD
REST.	RESTAURANT
RD.	ROAD
SCH.	SCHOOL
SEC.	SECTION
S	SHED
SE	SOUTHEAST
SW	SOUTHWEST
STA.	STATION
T.	TANGENT LENGTH OF CURVE
TAV.	TAVERN
TN.	TOWN
TEMP.	TEMPORARY
U.S.H.	UNITED STATES HIGHWAY
W	WELL

REVISION DATE
10/20/64

STATE HIGHWAY COMMISSION OF WISCONSIN

PLAT OF RIGHT OF WAY REQUIRED

PROJECT F 05-4(50)

TOMAHAWK-NORTH COUNTY LINE ROAD

U.S.H. "51" LINCOLN COUNTY

SCALE
0 200 400
FEET

LENGTH = 3.777 MILES

DATED JUNE 9, 1964

DESIGN PRODUCTS CO. 500-3-59

COUNTY AND HIGHWAY	ROUTE AND SECTION	CLASS AND AGREEMENT		FEDERAL DIVISION OFFICE	SHEET NUMBER	TOTAL SHEETS
		STATE	FEDERAL			
35.1	54		13.50	4	4.1	
CONST. PROJECT						

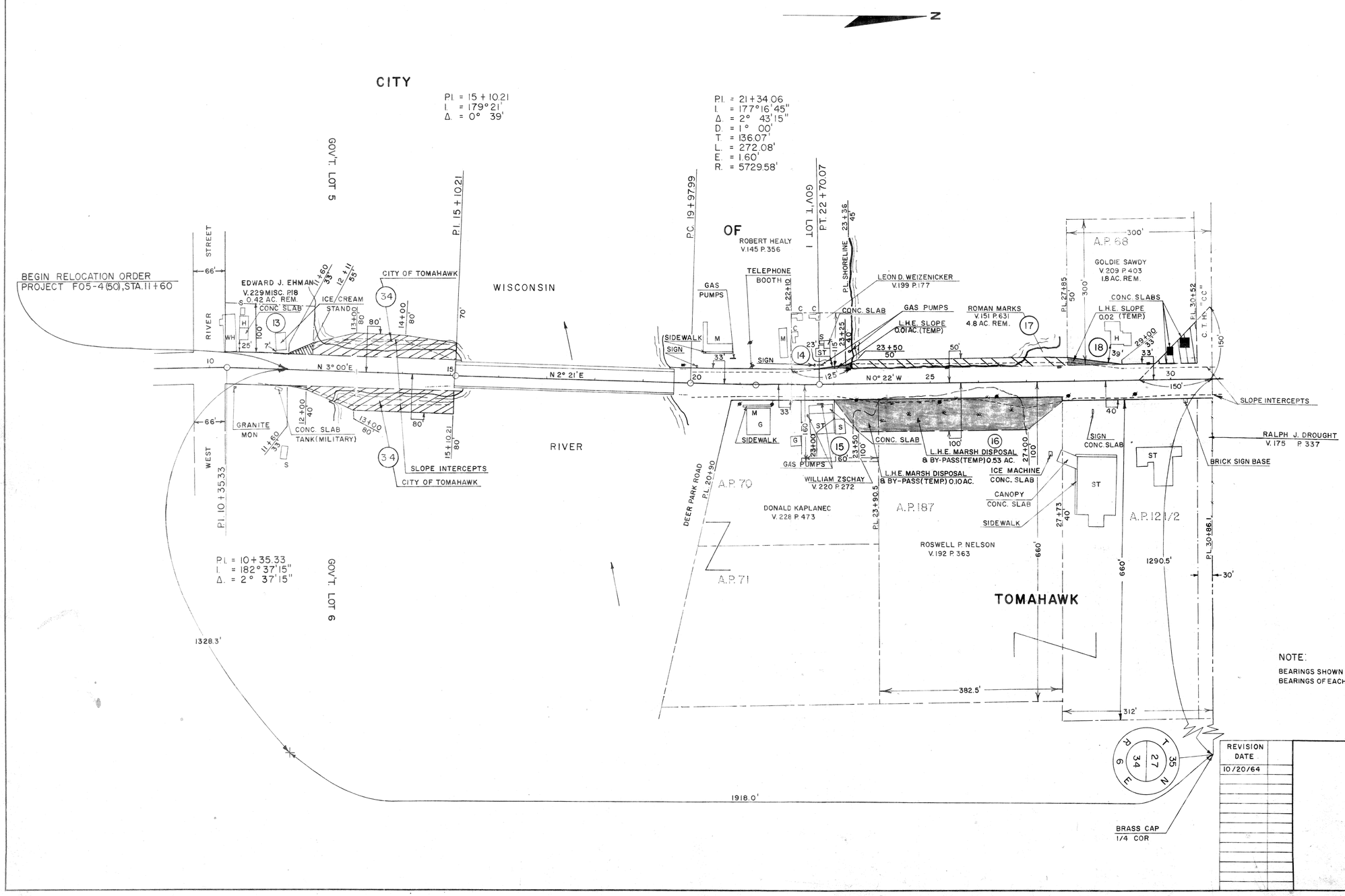

NOTE:

BEARINGS SHOWN ON THIS PLAT ARE THE TRUE BEARINGS OF EACH TANGENT TO THE NEAREST MINUTE.

REVISION DATE
10/20/64

STATE HIGHWAY COMMISSION OF WISCONSIN

PLAT OF RIGHT OF WAY REQUIRED

PROJECT F05-4(50)

SCALE

0 100 200 FEET

DATED

RIGHT OF WAY STA. 11 + 60 – 30 + 86.1

COUNTY AND HIGHWAY	ROUTE AND SECTION	CLASS AND AGREEMENT		FEDERAL DIVISION OFFICE	SHEET NUMBER	TOTAL SHEETS
		STATE	FEDERAL			
35.1	5.4		13.50	4	4.2	
CONST. PROJECT						

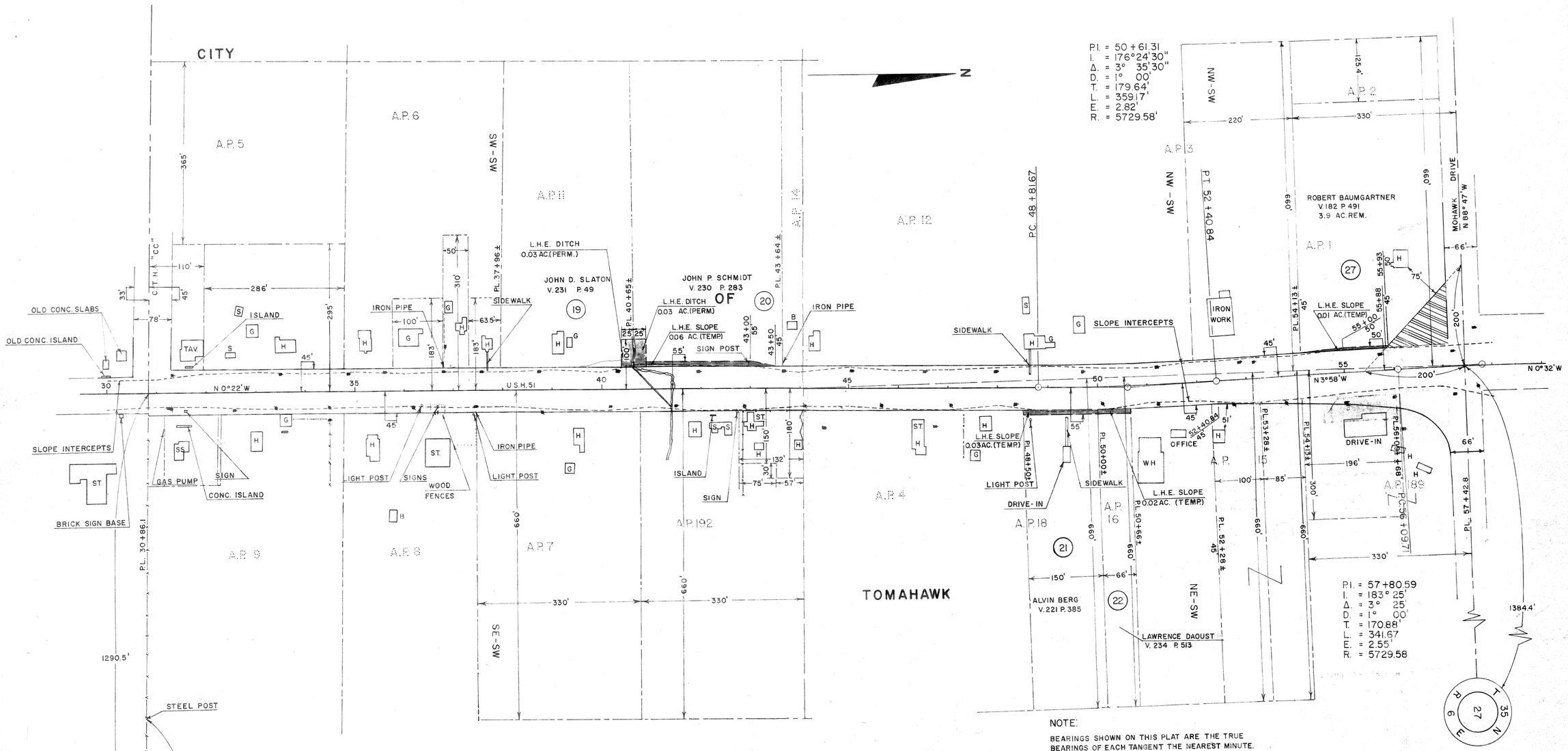

NOTE:

BEARINGS SHOWN ON THIS PLAT ARE THE TRUE BEARINGS OF EACH TANGENT THE NEAREST MINUTE.

REVISION DATE
10/20/64

STATE HIGHWAY COMMISSION OF WISCONSIN

PLAT OF RIGHT OF WAY REQUIRED

PROJECT F 05-4 (50)

SCALE

0 100 200 FEET

DATED

RIGHT OF WAY STA. 30 + 86.1 - 57 + 42.8

DIAZOL PRODUCTS CO 500 8-59

COUNTY AND HIGHWAY	ROUTE AND SECTION	CLASS AND AGREEMENT STATE	CLASS AND AGREEMENT FEDERAL	FEDERAL DIVISION OFFICE	SHEET NUMBER	TOTAL SHEETS
35.1	5.4		13.50	4	4.3	
CONST. PROJECT						

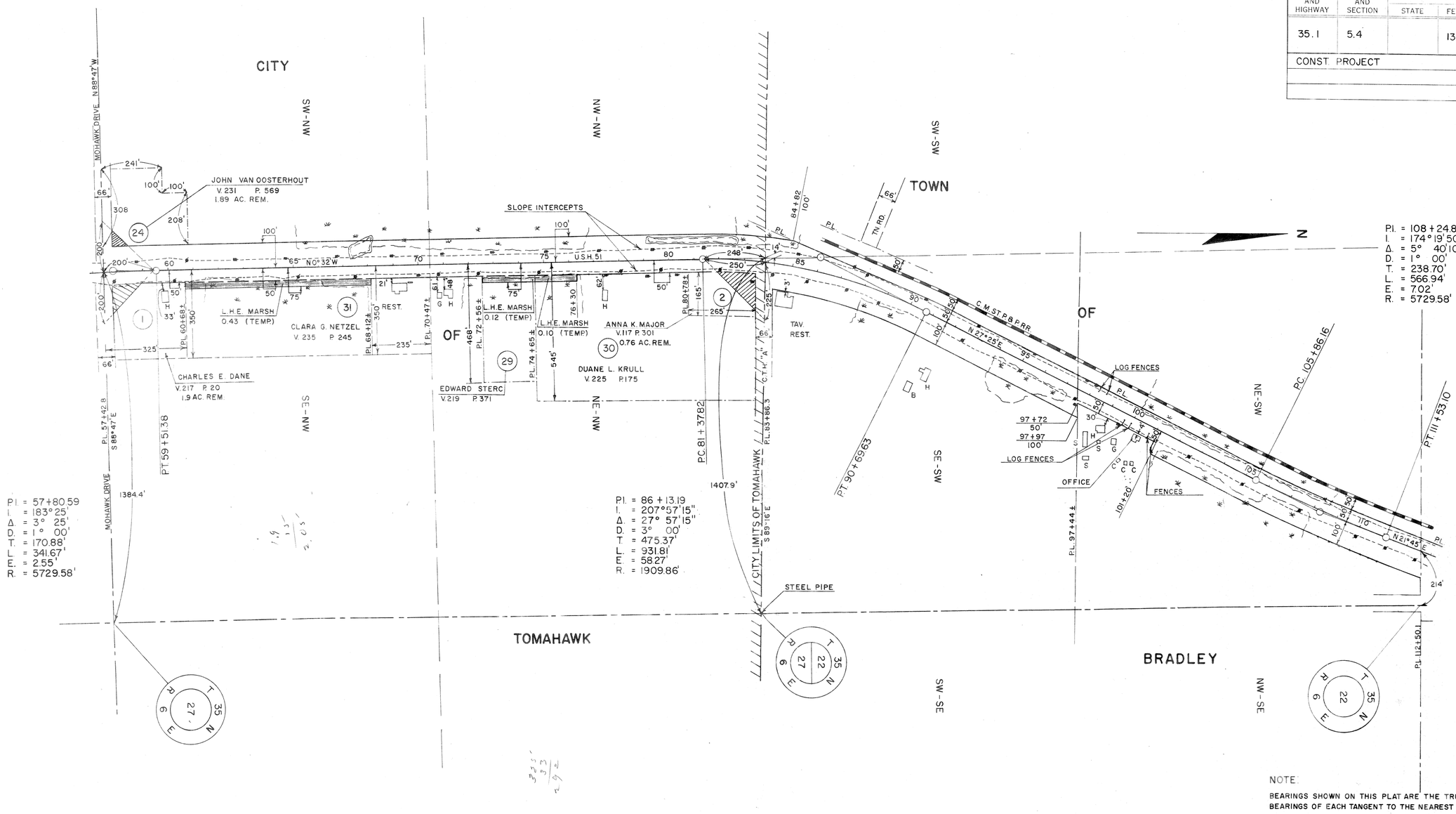

NOTE:
BEARINGS SHOWN ON THIS PLAT ARE THE TRUE BEARINGS OF EACH TANGENT TO THE NEAREST MINUTE.

REVISION DATE
10/20/64

STATE HIGHWAY COMMISSION OF WISCONSIN

PLAT OF RIGHT OF WAY REQUIRED

PROJECT F 05-4(50)

SCALE
0 200 400
FEET

DATED JUNE 9, 1964

RIGHT OF WAY STA. 57+42.8 – 112+50.1

COUNTY AND HIGHWAY	ROUTE AND SECTION	CLASS AND AGREEMENT STATE	CLASS AND AGREEMENT FEDERAL	FEDERAL DIVISION OFFICE	SHEET NUMBER	TOTAL SHEETS
35.1	5.4		13.50	4	4.4	
CONST. PROJECT						

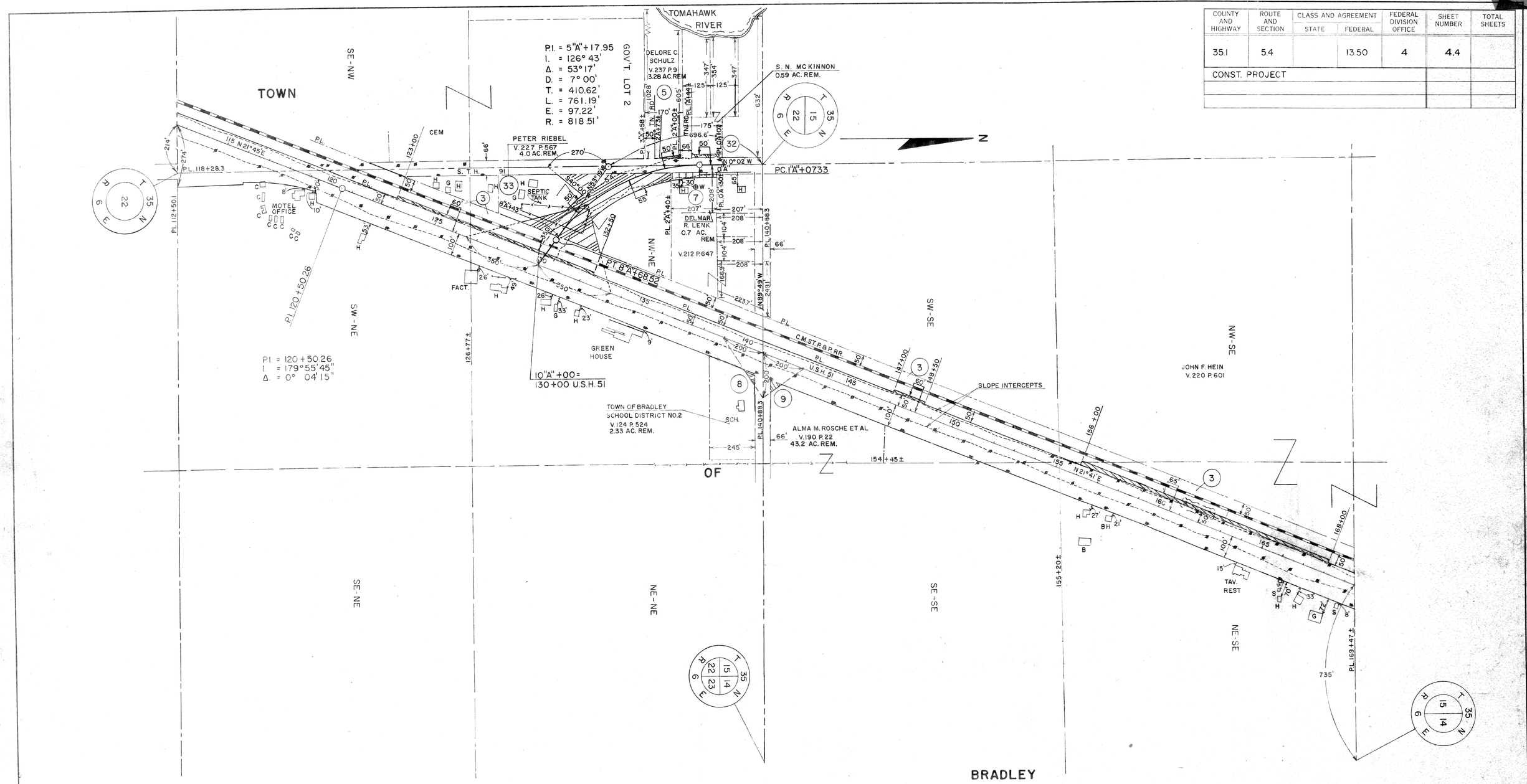

NOTE:
BEARINGS SHOWN ON THIS PLAT ARE THE TRUE BEARINGS OF EACH TANGENT TO THE NEAREST MINUTE.

REVISION DATE
10/20/64

STATE HIGHWAY COMMISSION OF WISCONSIN

PLAT OF RIGHT OF WAY REQUIRED

PROJECT F 05-4(50)

SCALE 0 200 400 FEET

DATED JUNE 9, 1964

RIGHT OF WAY STA. 112 +50.1 - 169 + 47

COUNTY AND HIGHWAY	ROUTE AND SECTION	CLASS AND AGREEMENT		FEDERAL DIVISION OFFICE	SHEET NUMBER	TOTAL SHEETS
		STATE	FEDERAL			
35.1	5.4		13.50	4	4.5	
CONST. PROJECT						

NOTE:

BEARINGS SHOWN ON THIS PLAT ARE THE TRUE BEARINGS OF EACH TANGENT TO THE NEAREST MINUTE.

REVISION DATE	
10/20/64	

STATE HIGHWAY COMMISSION OF WISCONSIN

PLAT OF RIGHT OF WAY REQUIRED

PROJECT F 05-4(50)

SCALE 0 200 FEET 400

DATED JUNE 9, 1964

RIGHT OF WAY STA. 169+47-211+00