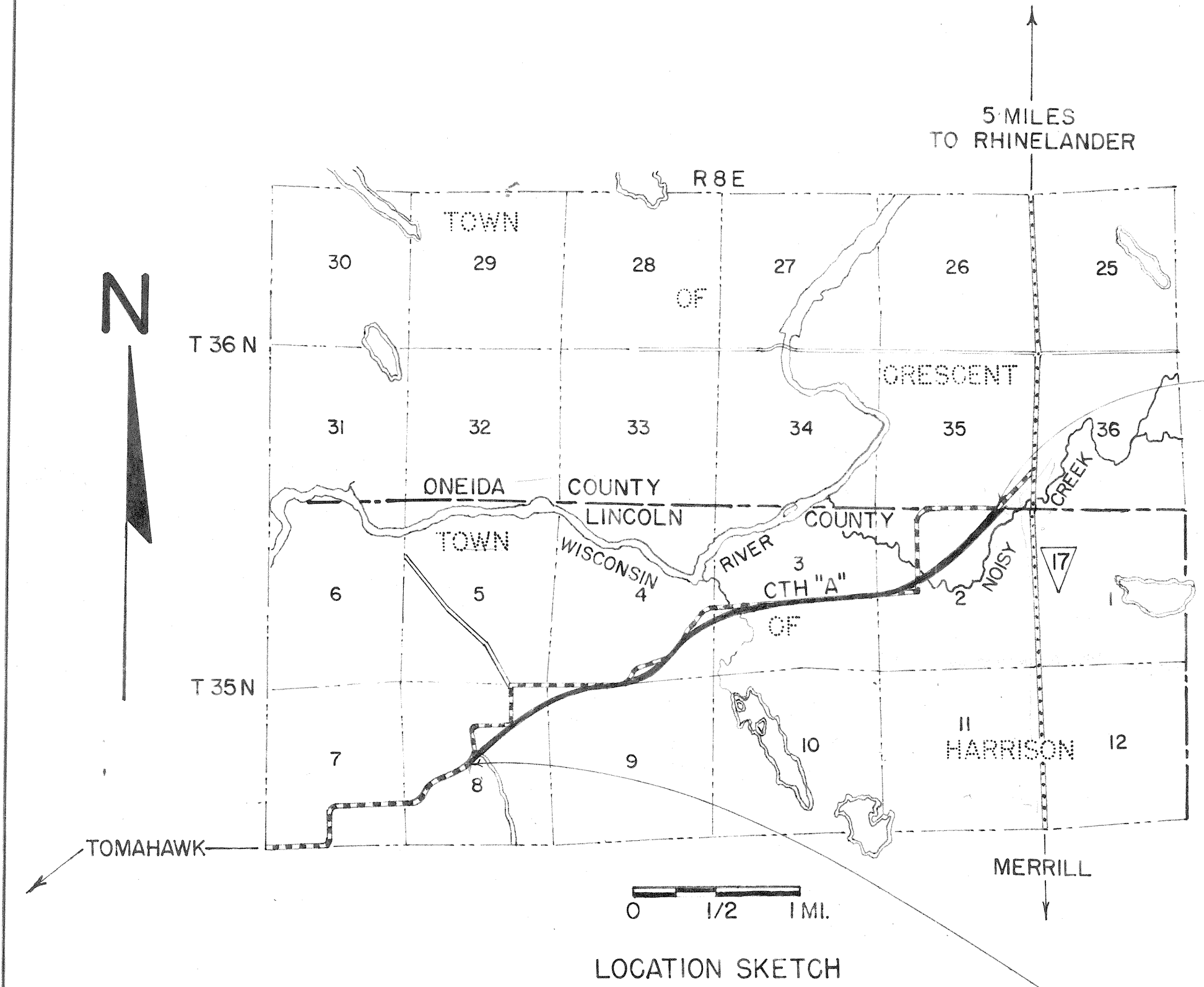
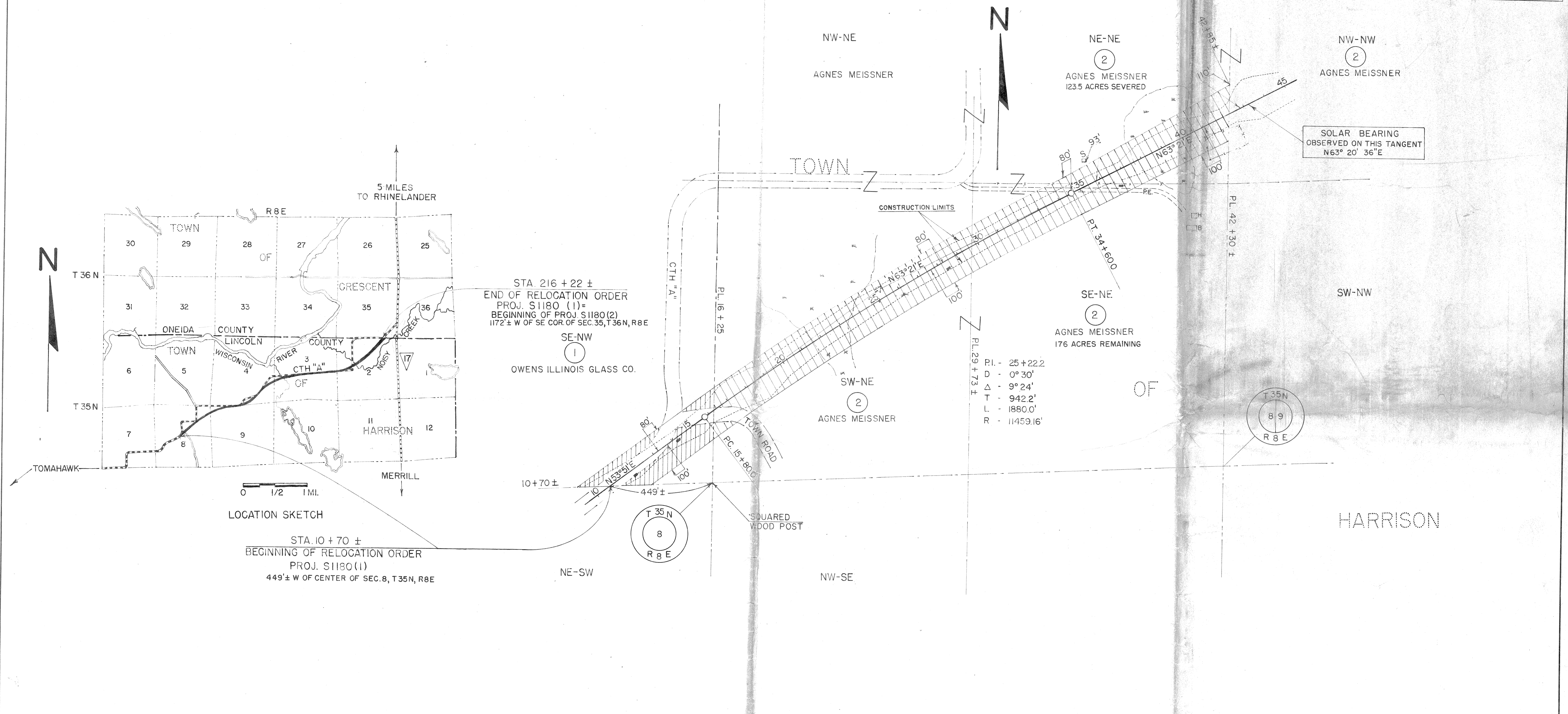


COUNTY AND HIGHWAY	ROUTE AND SECTION	CLASS AND AGREEMENT	FEDERAL DIVISION OFFICE	SHEET NUMBER	TOTAL SHEETS
356	1180.0	11.1	4	4	



NOTE: ACQUIRE EASEMENTS FOR HIGHWAY PURPOSES EXCEPT AS OTHERWISE NOTED

PAR. NO.	OWNER	ADDRESS	DESCRIPTION	INTEREST REQUIRED	ACRES REQ'D.	ALSO SHEET	PAR. NO.
1	OWENS ILLINOIS GLASS CO.	TOMAHAWK, WIS.	SE-NW SEC.8	T.35N. R.8E.	20.14	4.1 842	1
2	AGNES MEISSNER	TOMAHAWK, WIS.	NE-NE, SE-NE, SW-NE SEC.8; NW-NW SEC.9	T.35N. R.8E.	20.51	4.1	2

STATE HIGHWAY COMMISSION OF WISCONSIN  
**PLAT OF RIGHT OF WAY REQUIRED**  
**PROJECT S1180(I)**  
 TOMAHAWK - S.T.H. "17" ROAD  
 LINCOLN COUNTY

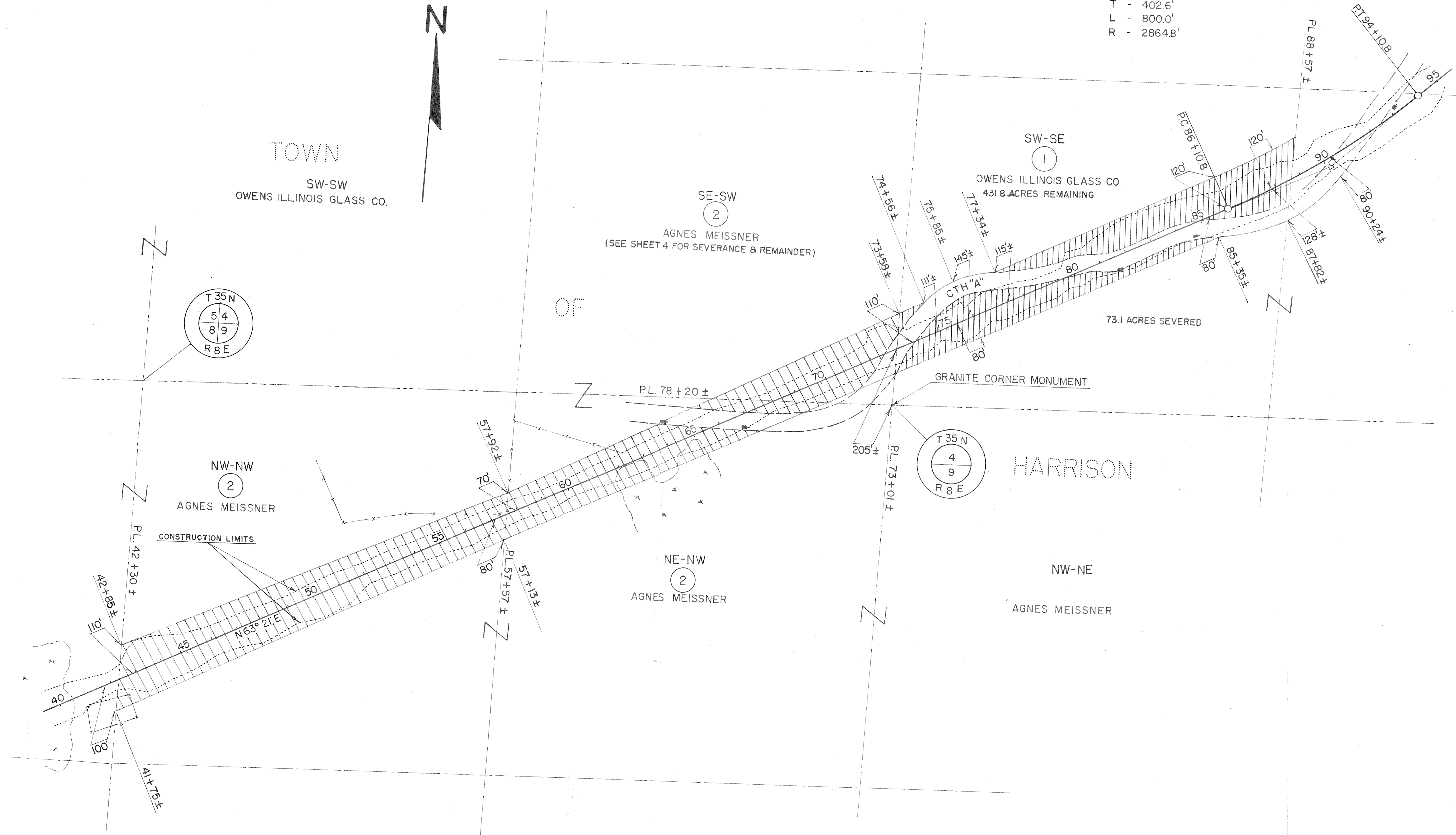
C.T.H. "A"

SCALE  
 0 200 400  
 LENGTH = 3.861 MILES

DATED JULY 3, 1962

COUNTY AND HIGHWAY	ROUTE AND SECTION	CLASS AND AGREEMENT		FEDERAL DIVISION OFFICE	SHEET NUMBER	TOTAL SHEETS
		STATE	FEDERAL			
35.6	1180.0		11.1	4	4.1	

P.I. - 90+13.4  
D - 2°00'  
Δ - 16°00'  
T - 402.6'  
L - 800.0'  
R - 28648'



TOWN  
SW-SW  
OWENS ILLINOIS GLASS CO.

SE-SW  
②  
AGNES MEISSNER  
(SEE SHEET 4 FOR SEVERANCE & REMAINDER)

SW-SE  
①  
OWENS ILLINOIS GLASS CO.  
431.8 ACRES REMAINING

T 35 N  
5 4  
8 9  
R 8 E

T 35 N  
4  
9  
R 8 E

NW-NW  
②  
AGNES MEISSNER

HARRISON

NE-NW  
②  
AGNES MEISSNER

NW-NE  
AGNES MEISSNER

NOTE: ACQUIRE EASEMENTS FOR HIGHWAY PURPOSES EXCEPT AS OTHERWISE NOTED

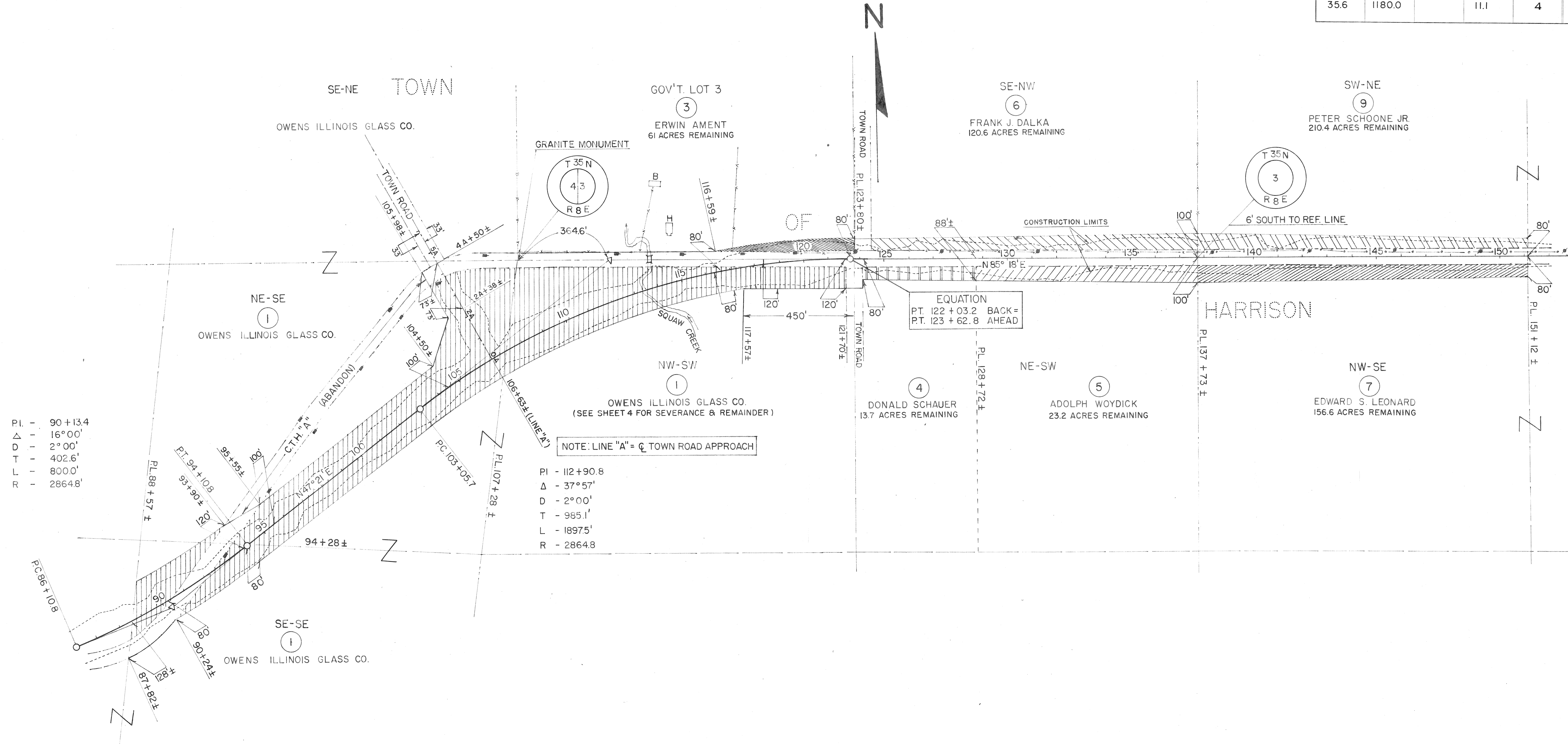
PAR. NO.	OWNER	ADDRESS	DESCRIPTION	INTEREST REQUIRED	ACRES REQD.	ALSO SHEET	PAR. NO.
1	OWENS ILLINOIS GLASS CO.						
2	AGNES MEISSNER	TOMAHAWK, WIS.	SW-SE, SEC. 4			4, 4.2	1
		TOMAHAWK, WIS.	SE-SW, SEC. 4 ; NW-NW, NE-NW, SEC. 9			4	2

STATE HIGHWAY COMMISSION OF WISCONSIN  
**PLAT OF RIGHT OF WAY REQUIRED**  
**PROJECT S 1180 (1)**  
TOMAHAWK - S.T.H. "17" ROAD  
C.T.H. "A" LINCOLN COUNTY

SCALE  
0 200 400  
LENGTH = 3.861 MILES

DATED JUNE 22, 1962

COUNTY AND HIGHWAY	ROUTE AND SECTION	CLASS AND AGREEMENT	FEDERAL DIVISION OFFICE	SHEET NUMBER	TOTAL SHEETS
35.6	1180.0	11.1	4	4.2	



PI - 90 + 13.4  
 Δ - 16° 00'  
 D - 2° 00'  
 T - 402.6'  
 L - 800.0'  
 R - 2864.8'

PI - 112 + 90.8  
 Δ - 37° 57'  
 D - 2° 00'  
 T - 985.1'  
 L - 18975'  
 R - 2864.8'

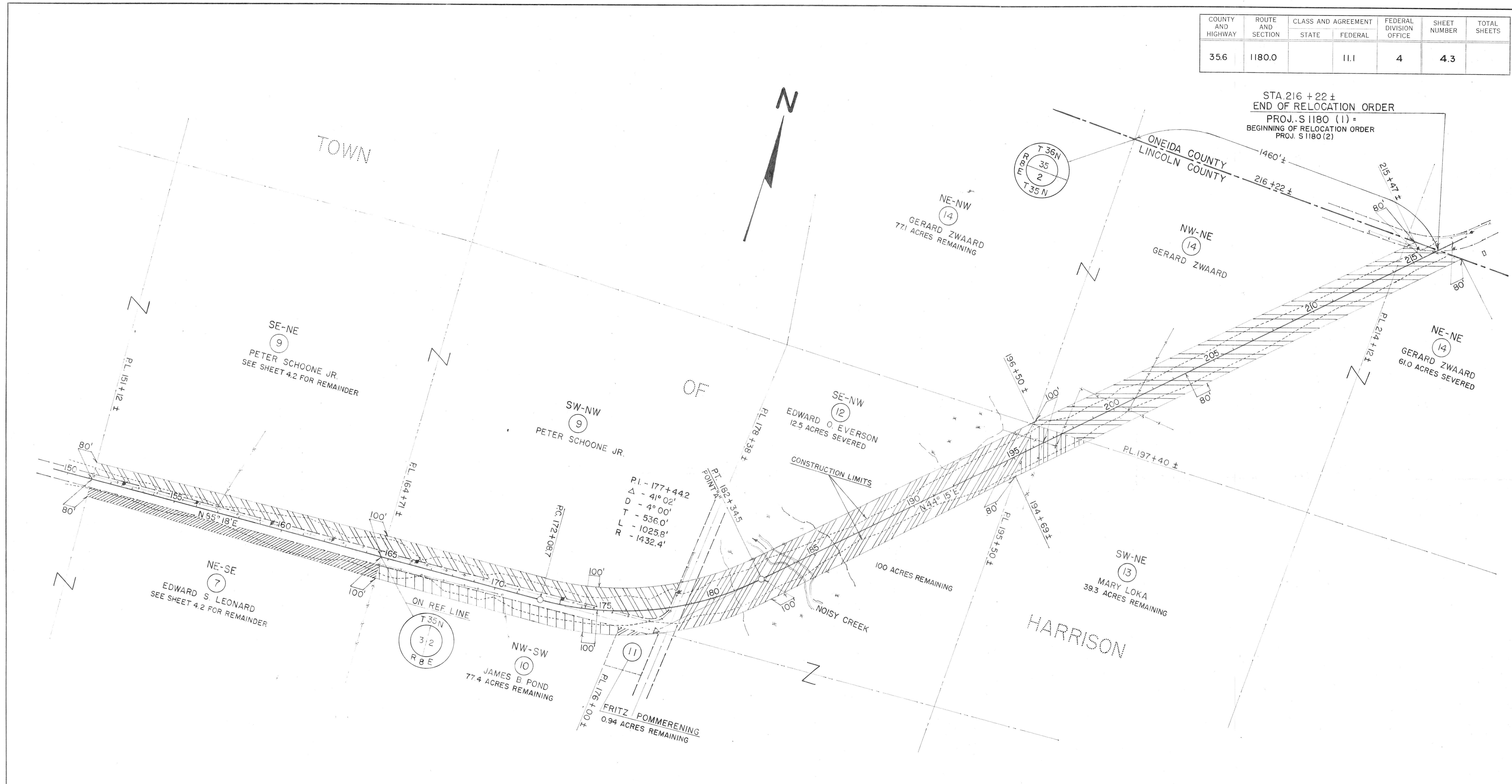
NOTE: ACQUIRE EASEMENTS FOR HIGHWAY PURPOSES EXCEPT AS OTHERWISE NOTED

PAR. NO.	OWNER	ADDRESS	DESCRIPTION	INTEREST REQUIRED	ACRES REQ'D.	ALSO SHEET	PAR. NO.
1	OWENS ILLINOIS GLASS CO.		TOMAHAWK, WIS. SE-SE & NE-SE, SEC. 4 ; NW-SW, SEC. 3	T. 35N., R. 8E.	→	4.41	1
3	ERWIN AMENT & RUBY (H.W.)	ROUTE 1	RHINELANDER, WIS. GOV'T. LOT 3, SEC. 3	T. 35N., R. 8E.		0.71	3
4	DONALD SCHAUER	1415 E. LINCOLN STREET	RHINELANDER, WIS. PT. OF NE-SW, SEC. 3	T. 35N., R. 8E.		0.57	4
5	ADOLPH WOYDICK & MARGARET (H.W.)	ROUTE 1 BOX 55	RHINELANDER, WIS. PT. OF NE-SW, SEC. 3	T. 35N., R. 8E.		1.32	5
6	FRANK J. DALKA & ROSE M. (H.W.)	ROUTE 1	RHINELANDER, WIS. SE-NW, SEC. 3	T. 35N., R. 8E.		1.77	6
7	EDWARD S. LEONARD	13714 CERISE AVENUE	HAWTHORNE, CAL. NW-SE, SEC. 3	T. 35N., R. 8E.		3.36	7
9	PETER SCHOONE, JR. & GERTRUDE (H.W.)	ROUTE 4	RHINELANDER, WIS. SW-NE, SEC. 3	T. 35N., R. 8E.		5.60	9

STATE HIGHWAY COMMISSION OF WISCONSIN  
 PLAT OF RIGHT OF WAY REQUIRED  
**PROJECT S1180(1)**  
 TOMAHAWK - S.T.H. "17" ROAD  
 C.T.H. "A" LINCOLN COUNTY

SCALE  
 0 200 400  
 LENGTH = 3.861 MILES DATED JULY 3, 1962

COUNTY AND HIGHWAY	ROUTE AND SECTION	CLASS AND AGREEMENT		FEDERAL DIVISION OFFICE	SHEET NUMBER	TOTAL SHEETS
		STATE	FEDERAL			
35.6	1180.0		11.1	4	4.3	



NOTE ACQUIRE EASEMENTS FOR HIGHWAY PURPOSES EXCEPT AS OTHERWISE NOTED

PAR. NO.	OWNER	ADDRESS	DESCRIPTION	INTEREST REQUIRED	ACRES REQD.	ALSO SHEET	PAR. NO.
7	EDWARD S. LEONARD	13714 CERISE AVENUE	HAWTHORNE, CALIF. NE-SE SEC.3	T. 35 N. R. 8 E.	→	4.2	7
9	PETER SCHOONE JR. & GERTRUDE (H.W.)	ROUTE 4	RHINELANDER, WIS. SE-NE SEC.3, SW-NW SEC.2	T. 35 N. R. 8 E.	→	4.2	9
10	JAMES B. POND & MABLE (H.W.)	ROUTE 1	RHINELANDER, WIS. PT. OF NW-SW SEC.2	T. 35 N. R. 8 E.		1.56	10
11	FRITZ POMMERENING & KATHYRN (H.W.)	ROUTE 2	TOMAHAWK, WIS. PT. OF NW-SW SEC.2	T. 35 N. R. 8 E.		0.06	11
12	EDWARD O. EVERSON & ETHEL R. (H.W.)	ROUTE 4	RHINELANDER, WIS. SE-NW SEC.2	T. 35 N. R. 8 E.		7.46	12
13	MARY LOKA	ROUTE 1	RHINELANDER, WIS. SW-NE SEC.2	T. 35 N. R. 8 E.		0.73	13
14	GERARD ZWAARD & MARY ANTONIA (H.W.)	ROUTE 1	RHINELANDER, WIS. NE-NW, NW-NE, NE-NE SEC.2	T. 35 N. R. 8 E.		7.34	14

STATE HIGHWAY COMMISSION OF WISCONSIN  
**PLAT OF RIGHT OF WAY REQUIRED**  
**PROJECT S1180(1)**  
 TOMAHAWK - S.T.H. "17" ROAD  
 C.T.H. "A" LINCOLN COUNTY

SCALE  
 0 200 400  
 LENGTH = 3.861 MILES DATED JULY 3, 1962