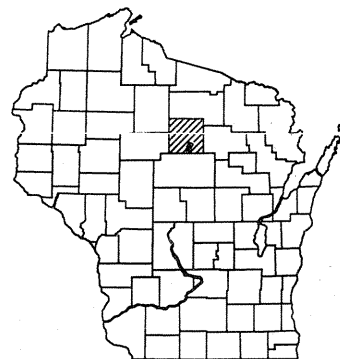


INDEX OF SHEETS

Sheet No. 1	Title
Sheet No. 2 - 2.3	Typical Sections and Details
Sheet No. 3 - 3.1	Estimate of Quantities
Sheet No. 3A	Miscellaneous Quantities
Sheet No. -	Right of Way Plat
Sheet No. 5 - 5.2	Plan and Profile
Sheet No. 6 - 6.1	Standard Detail Drawings
Sheet No. -	Sign Plates
Sheet No. -	Structure Plans
Sheet No. -	Computer Earthwork Data
Sheet No. -	Cross Sections

TOTAL SHEETS = 23



STATE OF WISCONSIN
 DEPARTMENT OF TRANSPORTATION
 PLAN OF PROPOSED IMPROVEMENT
U.S.H. 51 - JOE SNOW ROAD
 BUS. 51
 LINCOLN COUNTY

STATE PROJECT	FEDERAL PROJECT	
	PROJECT	CONTRACT
9675-11-70	STP 1248 (1)	1

STATE PROJECT NUMBER
 9675-11-70

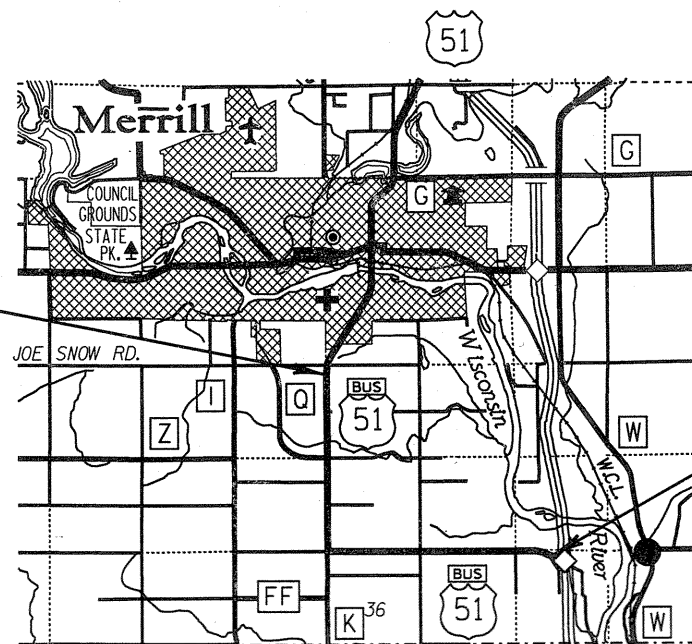
N

DESIGN DESIGNATION

A.D.T. 1996	=	5,610
A.D.T. 2016	=	7,480
D.H.V.	=	730
D.	=	60-40
T.	=	10%
DESIGN SPEED	=	55 MPH
ESALS	=	1,328,600

END PROJECT

STA. 695+18
 X 2,079,135.174
 Y 484,306.906



T-32-N
 T-31-N

BEGIN PROJECT
 STA. 465+51

CONVENTIONAL SIGNS

COUNTY LINE	
CORPORATE LIMITS	
PROPERTY LINE	
LOT LINE	
LIMITED EASEMENT	
EXISTING RIGHT OF WAY	
PROPOSED OR NEW R/W LINE	
SURVEY LINE	
SLOPE INTERCEPT	
ORIGINAL GROUND	
MARSH OR ROCK PROFILE	
EXISTING CULVERT	
PROPOSED CULVERT (Box or Pipe)	
CULVERT (Profile View)	

COMBUSTIBLE FLUIDS	
UNDERGROUND UTILITIES	
GAS	
ELECTRIC	
TELEPHONE OR TELEGRAPH	
SERVICE PEDESTAL	
CABLE MARKER	
POWER POLE	
TELEPHONE POLE	
RAILROAD	
MARSH AREA	
WOODED OR SHRUB AREA	

LAYOUT
 SCALE 0 1 MI.

TOTAL NET LENGTH OF CENTERLINE = 4.350 MI.

COORDINATES ON THIS PLAN ARE REFERENCED TO THE WISCONSIN COORDINATE SYSTEM, NORTH ZONE

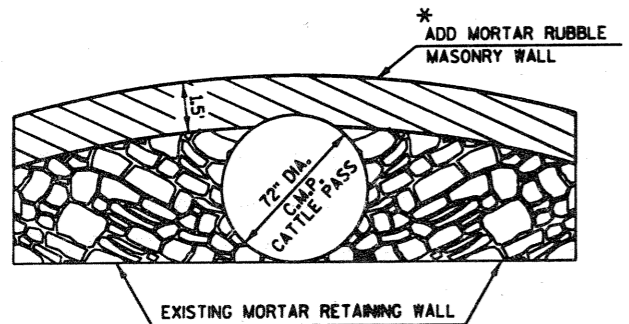
STATE OF WISCONSIN
 DEPARTMENT OF TRANSPORTATION

PREPARED BY

Surveyor	ROBERT JOHNSON
Designer	BROCK A. GEHRIG
District Examiner	FRED McCUE
District Supervisor	MARVIN N. LASPA
Proj. Dev. Engineer	JAMES WHALEN
C.O. Examiner	JANE GOODMAN

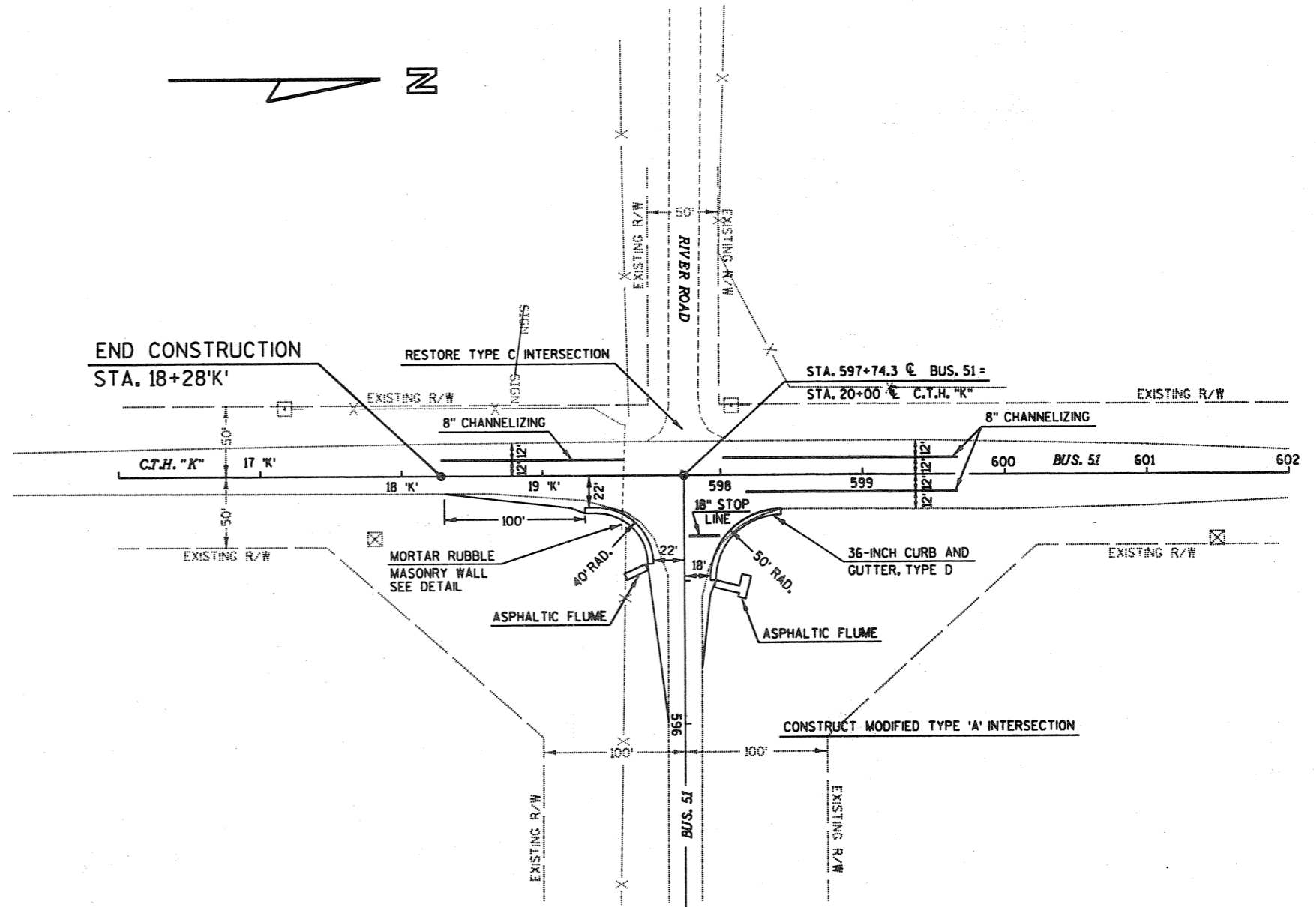
APPROVED FOR DISTRICT OFFICE
 DATE: 7/31/95 (Signature)

AUTHORIZED FOR CENTRAL OFFICE DESIGN
 DATE: 8-31-95 (Signature)



* BACKFILL, TOPSOIL, FERTILIZE, SEED AND MULCH IS INCIDENTAL TO GRADING, SHAPING AND FINISHING INTERSECTIONS

MORTAR RUBBLE MASONRY WALL DETAIL



LEVELS ON - 1, 2, 3, 4, 5, 6, 7, 8, 9, 10, 11, 12, 13, 14, 15, 16, 17, 18, 19, 20, 21, 22, 23, 24, 25, 26, 27, 28, 29, 30, 31, 32, 33, 34, 35, 36, 37, 38, 39, 40, 41, 42, 43, 44, 45, 46, 47, 48, 49, 50, 51, 52, 53, 54, 55, 56, 57, 58, 59, 60, 61, 62, 63



LEVELS ON - 1, 2, 3, 4, 5, 6, 7, 8, 9, 10, 11, 12, 13, 14, 15, 16, 17, 18, 19, 20, 21, 22, 23, 24, 25, 26, 27, 28, 29, 30, 31, 32, 33, 34, 35, 36, 37, 38, 39, 40, 41, 42, 43, 44, 45, 46, 47, 48, 49, 50, 51, 52, 53, 54, 55, 56, 57, 58, 59, 60, 61, 62, 63

